

Sequim School District - Proposed Board Districts as
Approximated Using Census 2010 Geography

- 1st District
- 2nd District
- 3rd District

Part in
Jefferson Co

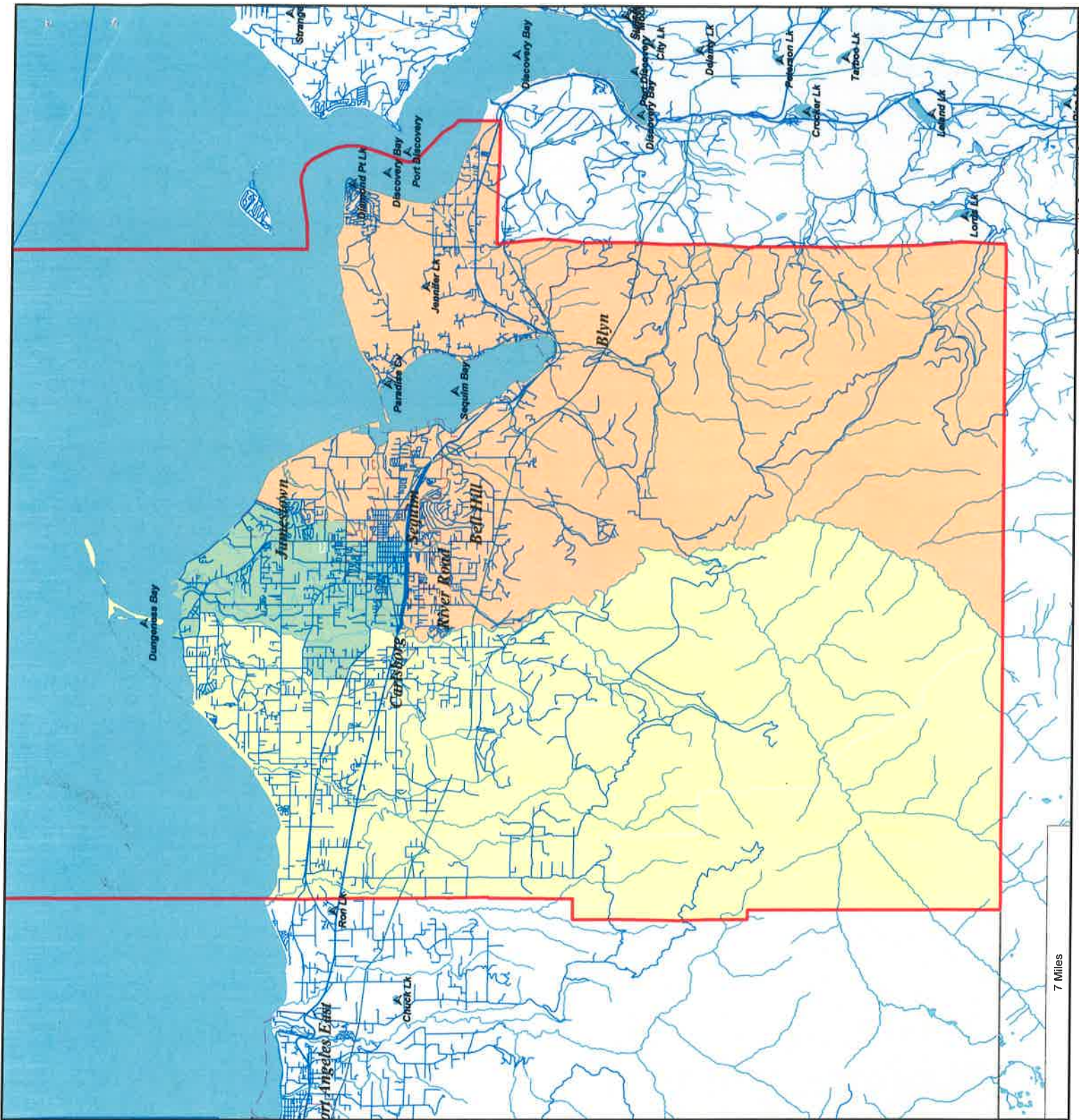
City Limits

District Outline

Water Areas

Name

Received
 MAR 29 2013
 Jefferson County
 Auditor / Elections



Sequim School District -
Proposed Board Districts
as Approximated Using
Census 2010 Geography

- 1st District
- 2nd District
- 3rd District

City Limits



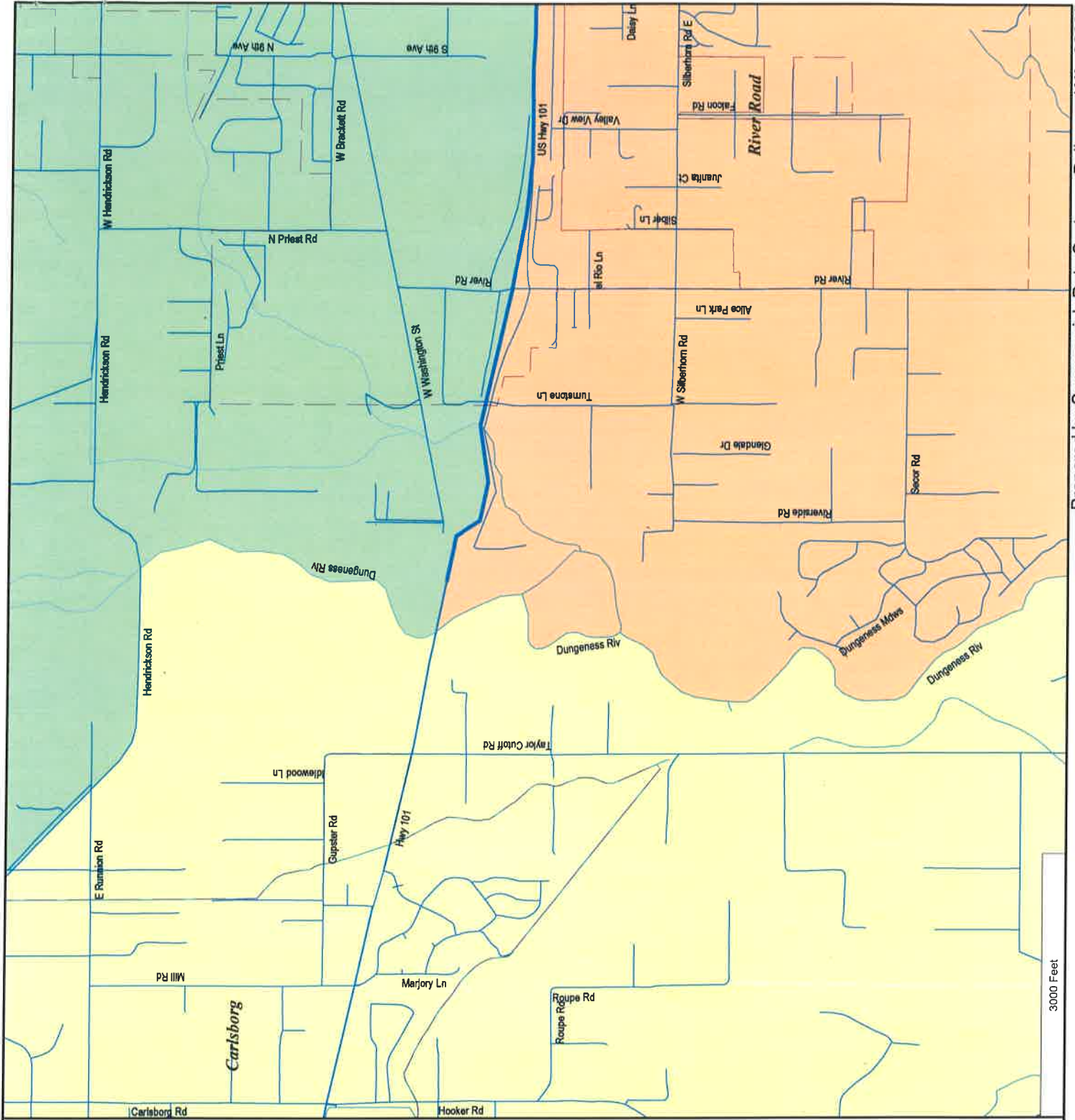
District
Outline



Water Areas



Name



3000 Feet

Sequim School District -
Proposed Board Districts
as Approximated Using
Census 2010 Geography

- 1st District
- 2nd District

City Limits

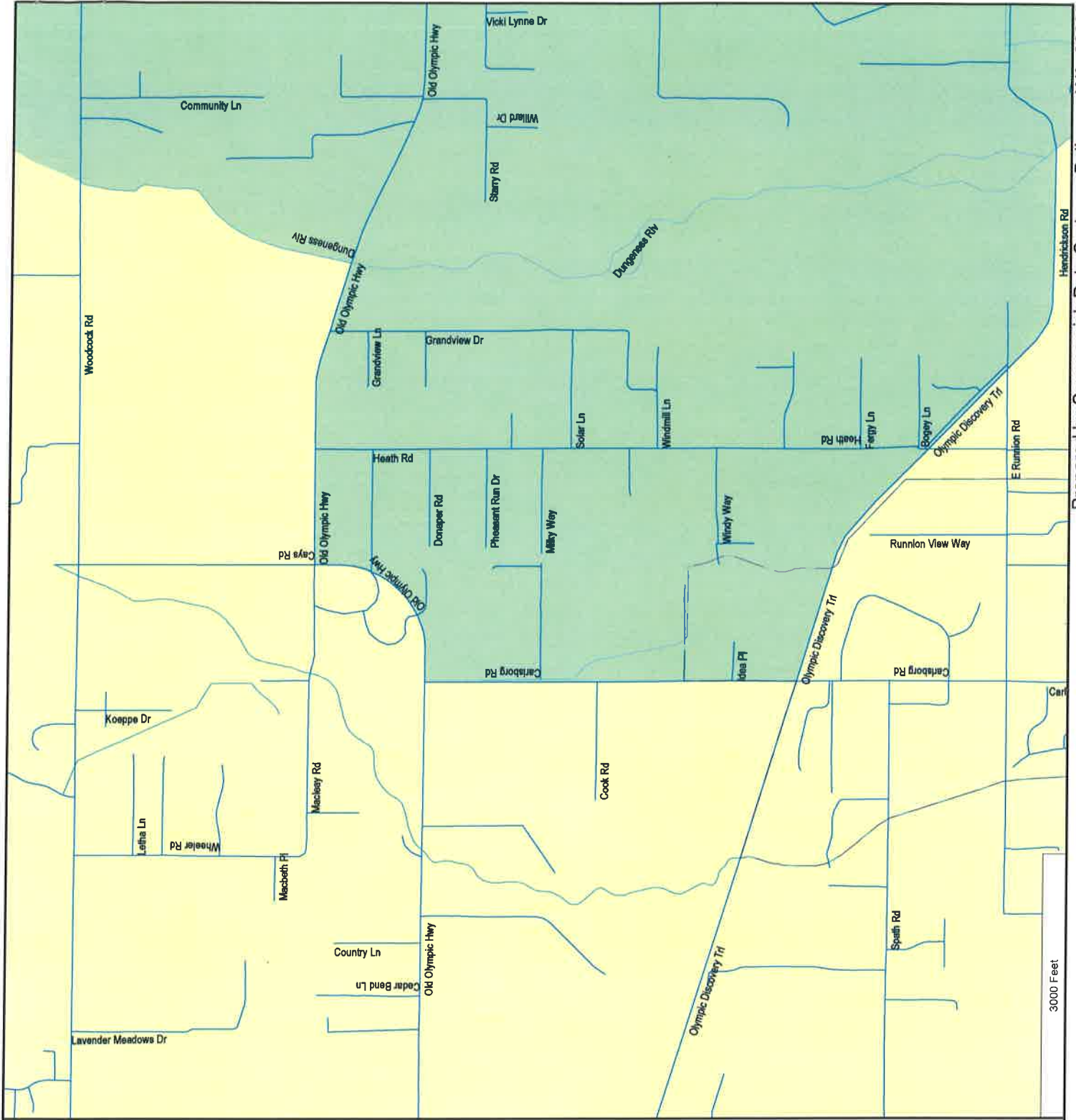


District
Outline



Water Areas

▲ Name



Sequim School District -
Proposed Board Districts
as Approximated Using
Census 2010 Geography

- 1st District
- 2nd District

City Limits



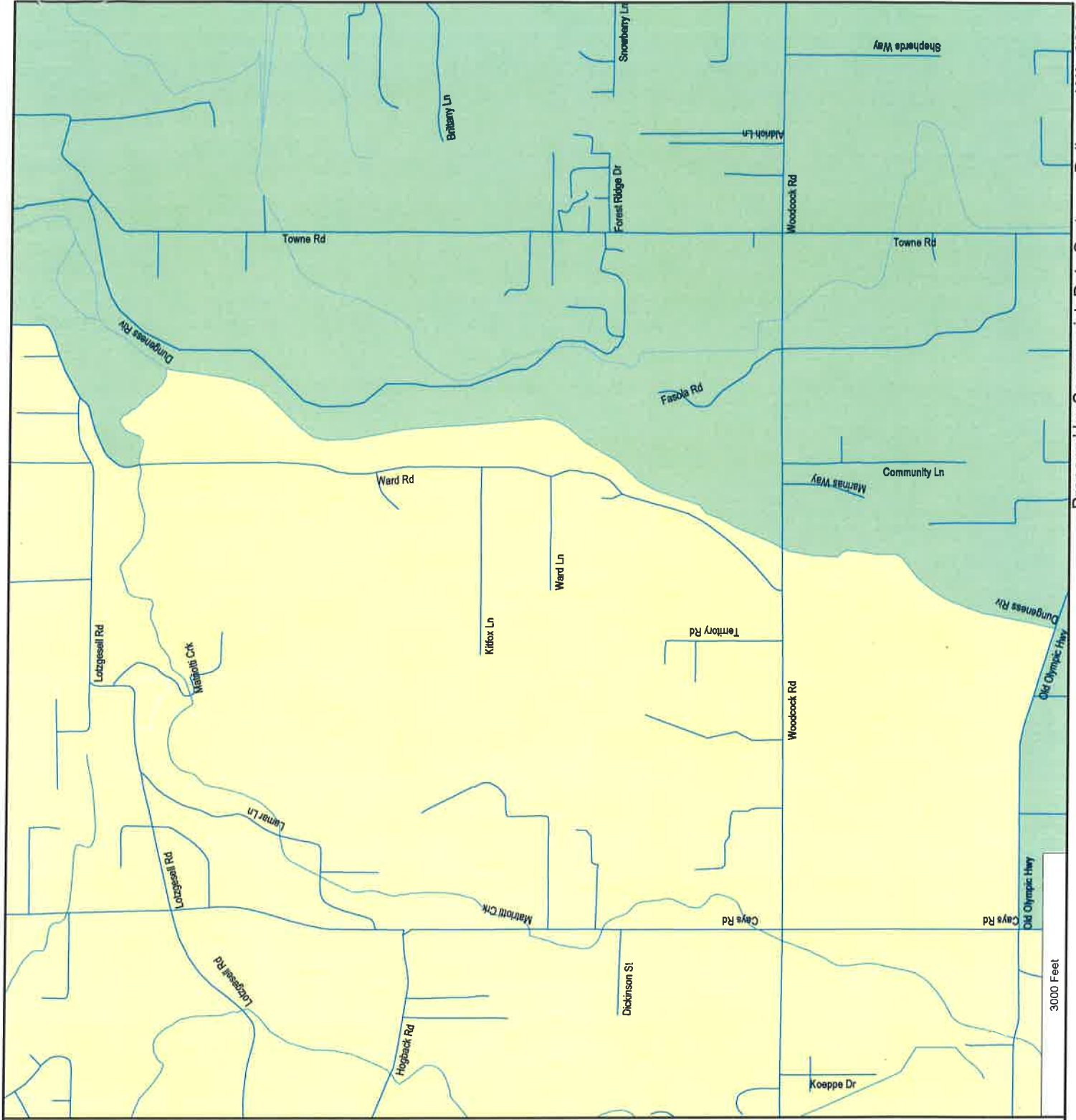
District
Outline



Water Areas



Name



3000 Feet

Sequim School District -
Proposed Board Districts
as Approximated Using
Census 2010 Geography

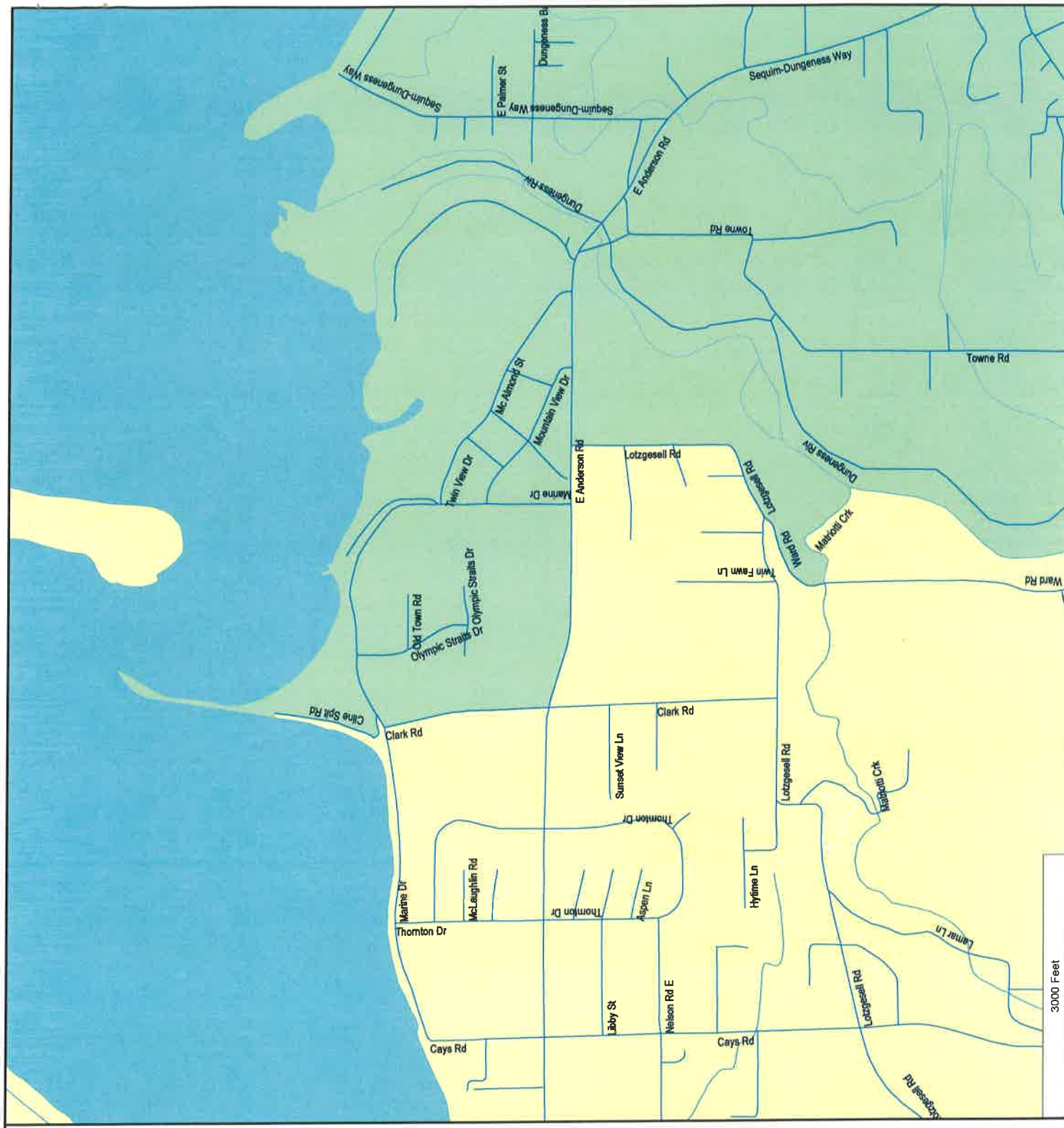
- 1st District
- 2nd District

City Limits

District Outline




Water Areas

A Name




3000 Feet

Sequim School District -
Proposed Board Districts
as Approximated Using
Census 2010 Geography

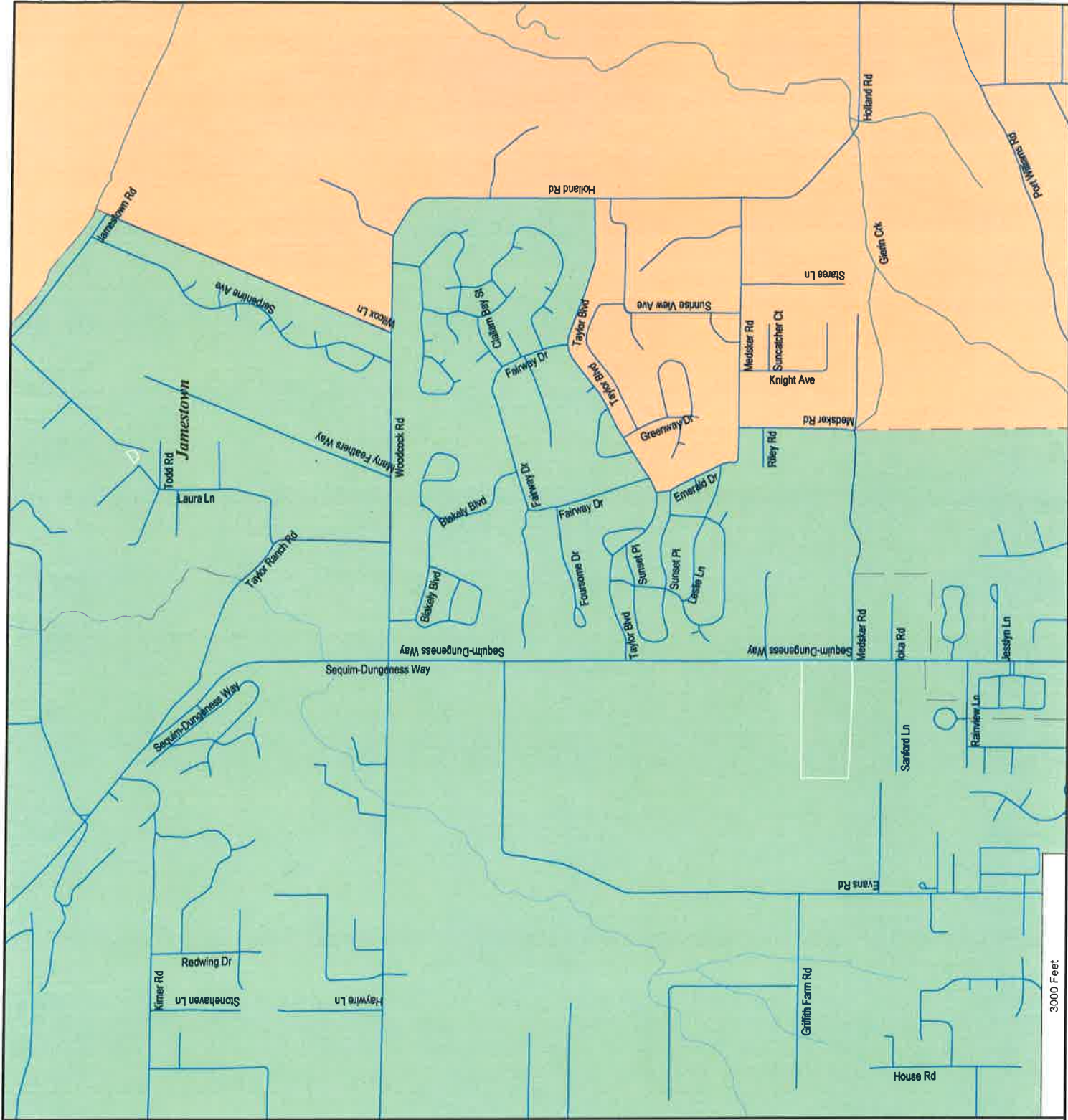
-  1st District
-  2nd District
-  3rd District

 City Limits

 District Outline

 Water Areas

 Name



Sequim School District -
Proposed Board Districts
as Approximated Using
Census 2010 Geography

- 2nd District
- 3rd District

City Limits



District
Outline



Water Areas

A Name

