

Ch. 35.02(1) District - Proposed Board Districts as Approximated Using Census 2010 Geography

- 1st District
- 2nd District
- 3rd District
- 4th District
- 5th District

City Limits

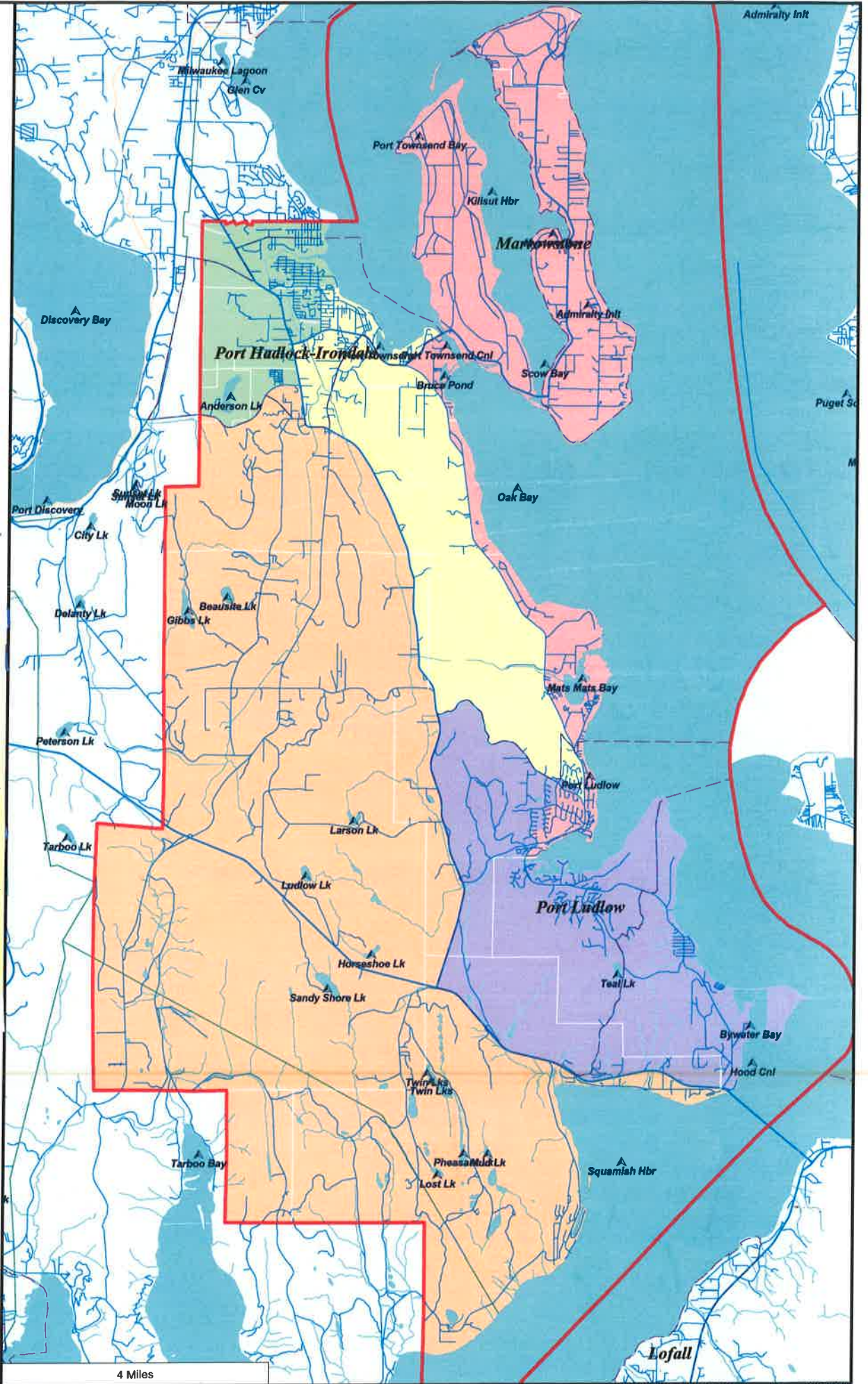
District Outline

Water Areas

Name

Good but not adopted, same as copies sent by Supt. 11/10/16

Received
SEP 18 2013
Jefferson County
Auditor / Elections



Chimacum School District
 - Proposed Board Districts
 as Approximated Using
 Census 2010 Geography



1st District
 5th District



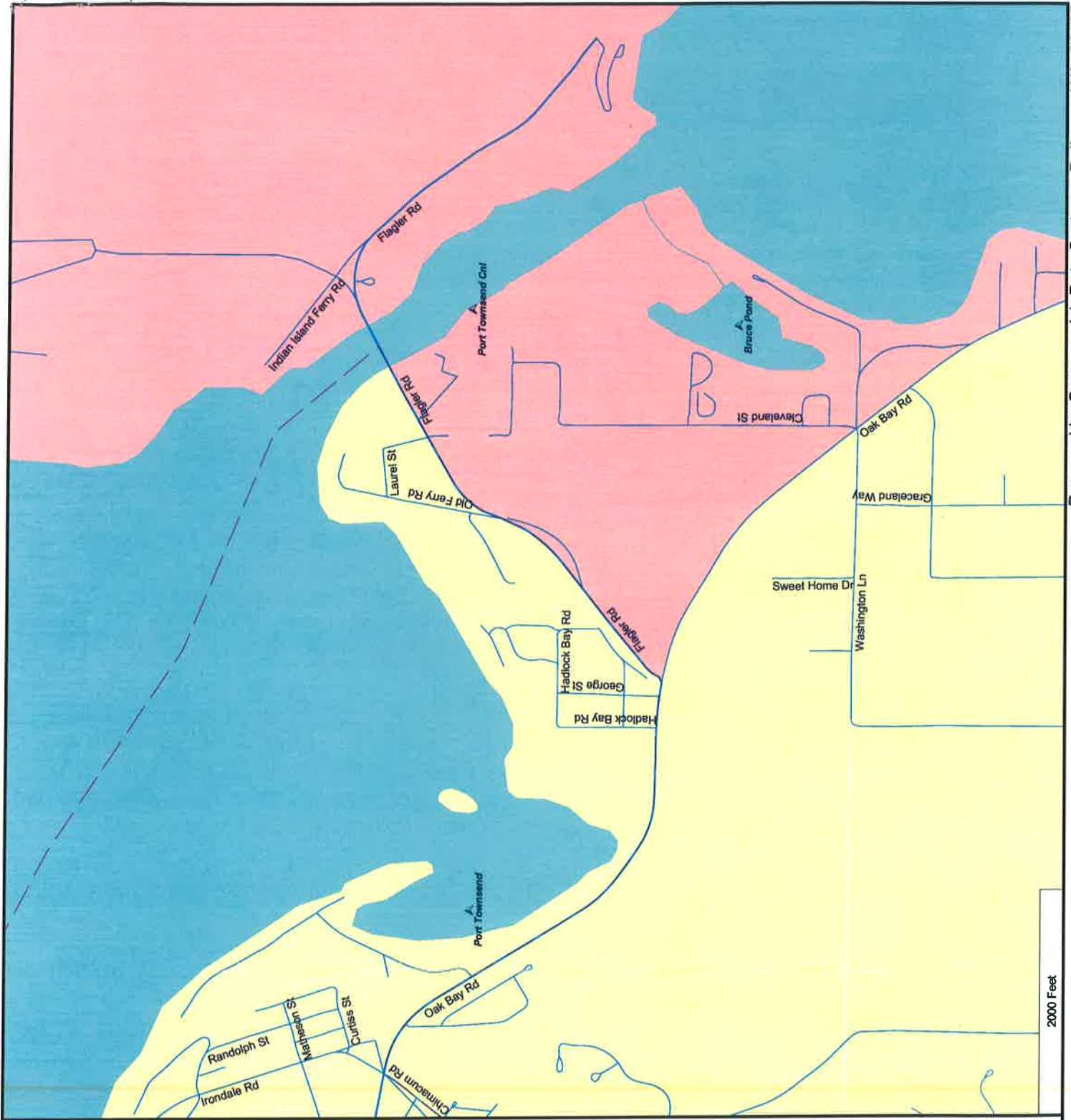
City Limits



District
 Outline

Water Areas

A Name



2000 Feet

Chimacum School District
 - Proposed Board Districts
 as Approximated Using
 Census 2010 Geography

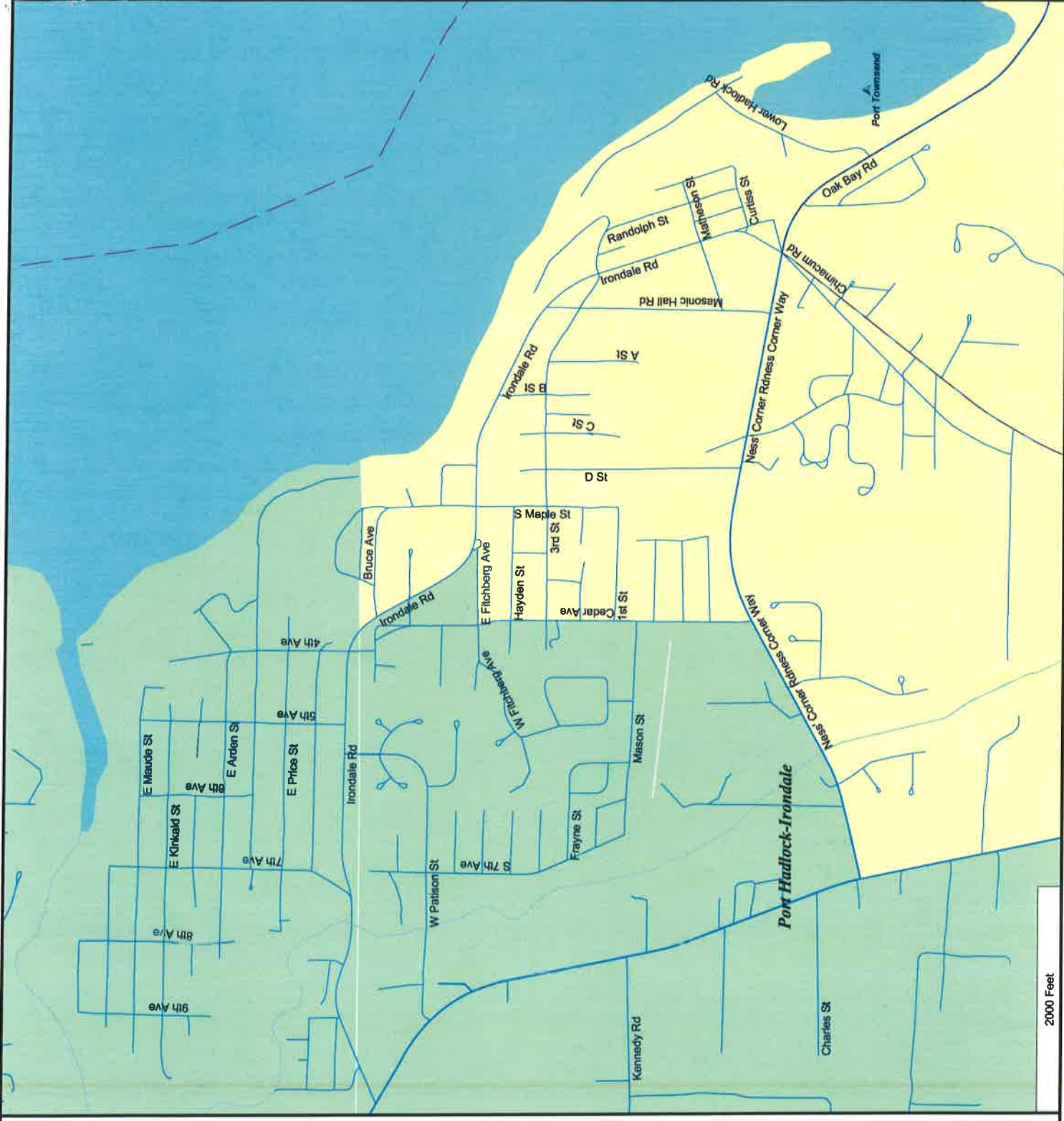
- 1st District
- 2nd District
- 5th District

City Limits

District Outline




Water Areas

Name




2000 Feet

Chimacum School District
 - Proposed Board Districts
 as Approximated Using
 Census 2010 Geography

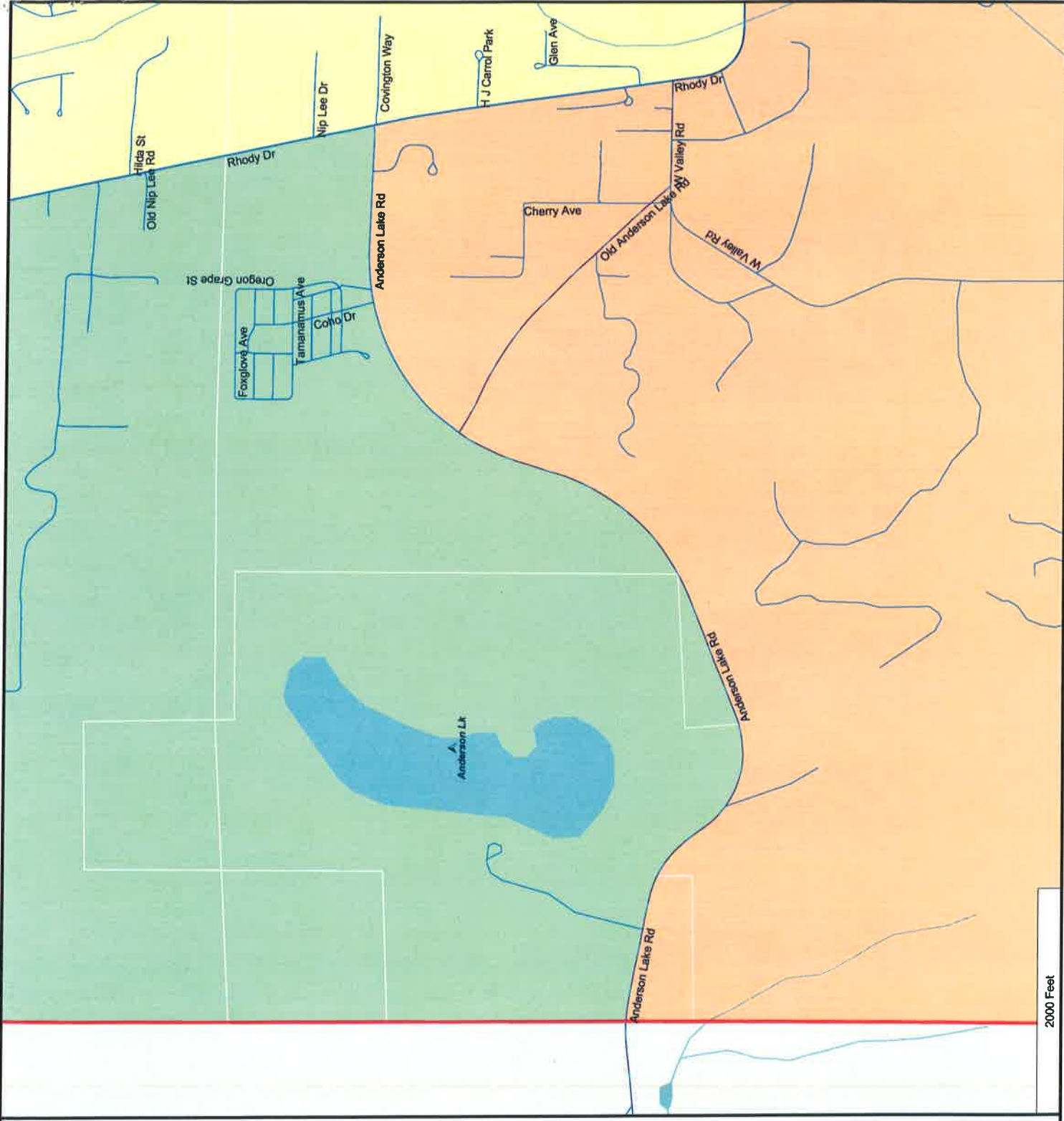
-  1st District
-  2nd District
-  3rd District

City Limits 

District Outline 





Water Areas 

Name



2000 Feet

Chimacum School District
 - Proposed Board Districts
 as Approximated Using
 Census 2010 Geography

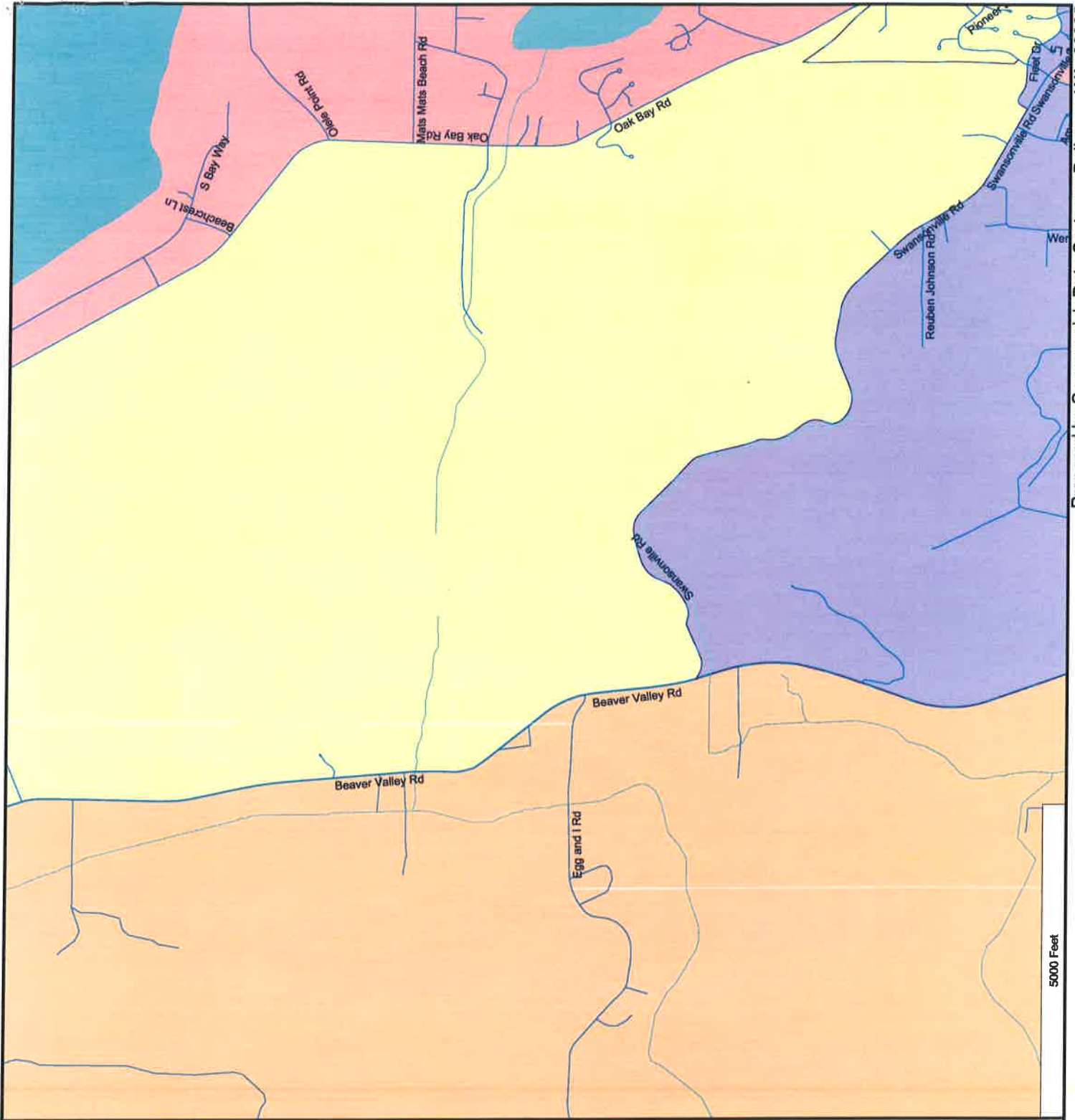
-  1st District
-  3rd District
-  4th District
-  5th District

 City Limits




 District Outline

Water Areas

 Name



Chimacum School District
 - Proposed Board Districts
 as Approximated Using
 Census 2010 Geography

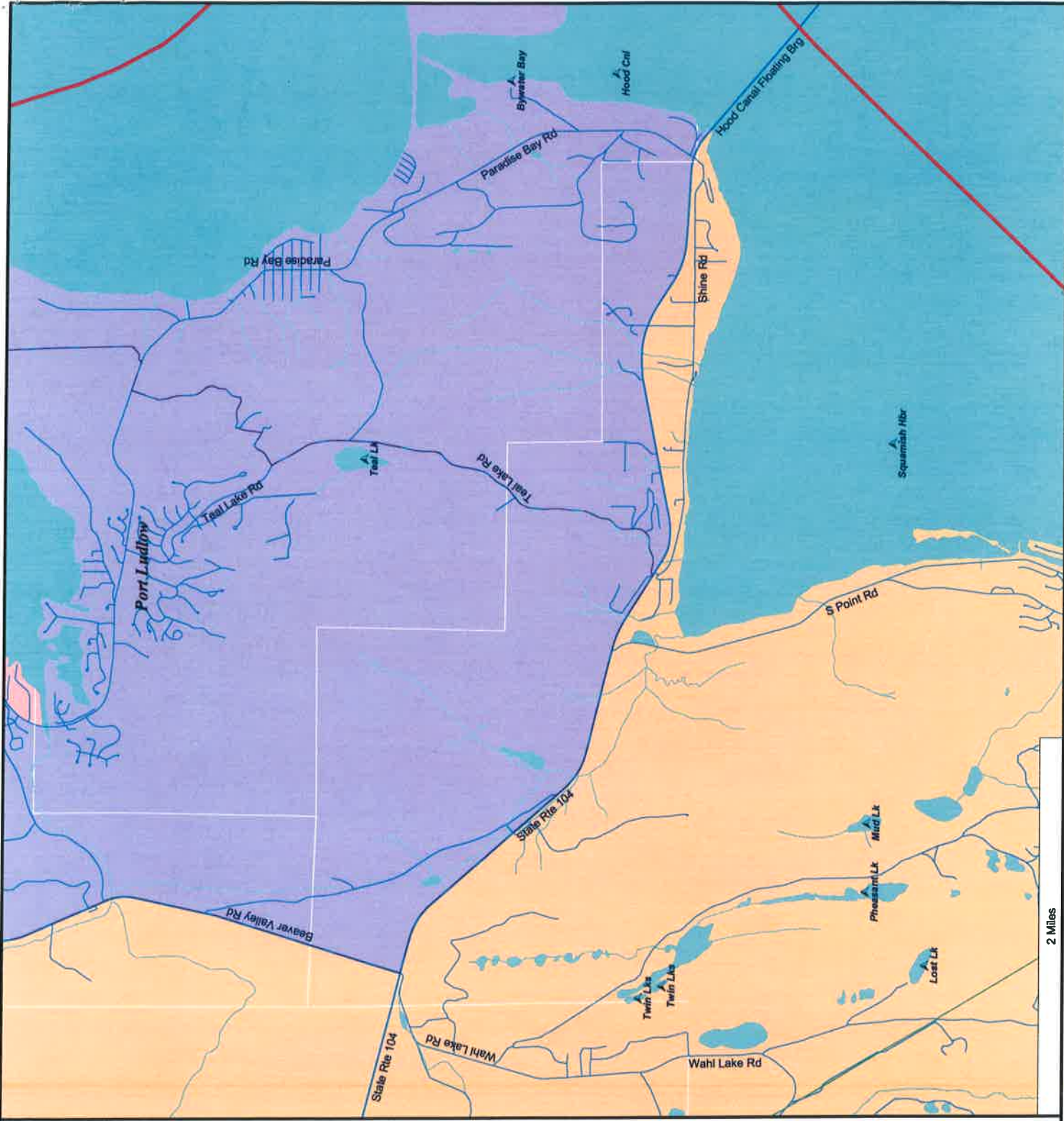
-  3rd District
-  4th District
-  5th District

 City Limits




 District Outline

 Water Areas

 Name



Chimacum School District
 - Proposed Board Districts
 as Approximated Using
 Census 2010 Geography

-  1st District
-  4th District
-  5th District

City Limits 

District Outline 

Water Areas

 Name



2000 Feet

Chimacum School District
 - Proposed Board Districts
 as Approximated Using
 Census 2010 Geography

- 1st District
- 4th District
- 5th District

City Limits

District Outline

Water Areas

▲ Name

