



OFFICE OF THE ASSESSOR

***STATEMENT OF ASSESSED VALUATIONS,
LEVY RATES, AND TAX AMOUNTS
FOR JEFFERSON COUNTY**

ASSESSED IN 2015 FOR 2016 TAXES

This abstract is available at our web site as

Value, Levy and Data for Tax Year 2016

www.co.jefferson.wa.us

**P.O. BOX 1220, COURTHOUSE
PORT TOWNSEND, WASHINGTON 98368**

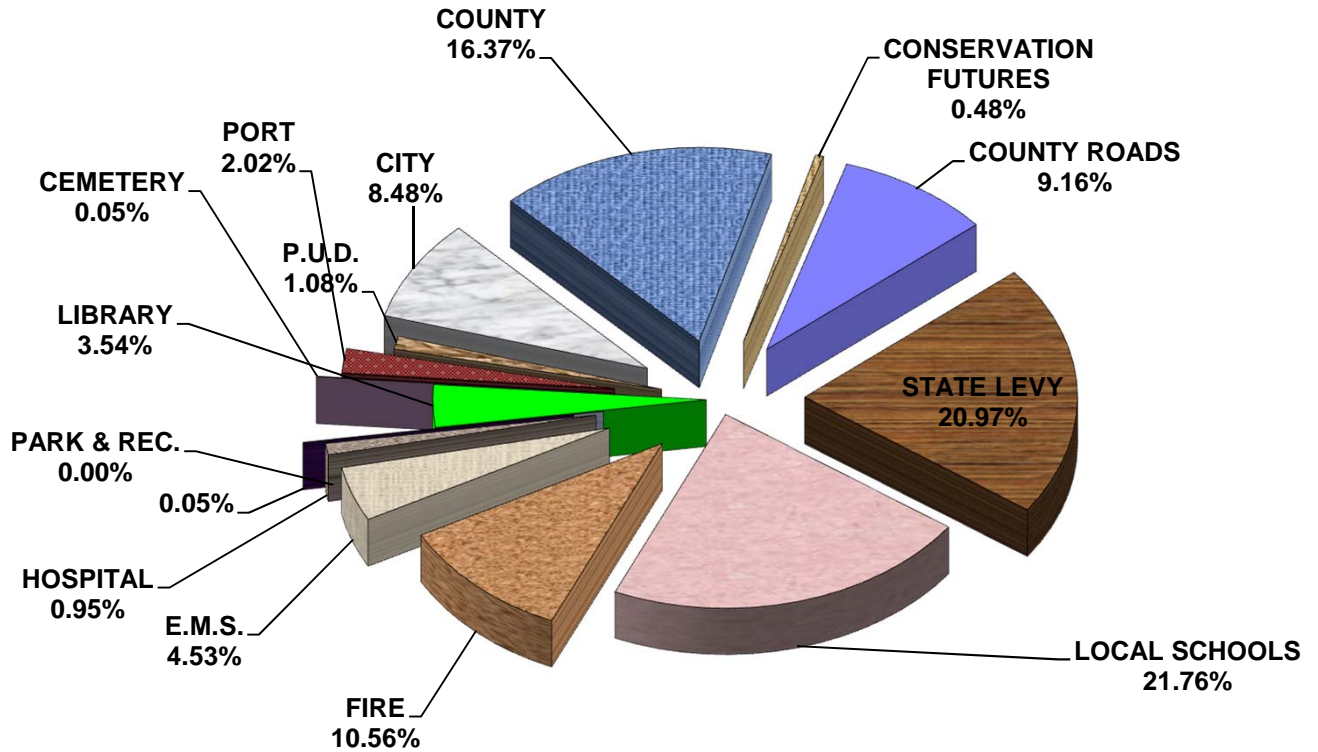
**(360) 385-9105 OFFICE
(360) 385-9197 FAX**

JEFF CHAPMAN, ASSESSOR

***This publication fulfills the Jefferson County Assessor's obligation of
Certification of Assessed Values to the taxing districts.**

2016 REAL & PERSONAL PROPERTY TAX DISTRIBUTION

PERCENTAGE DISTRIBUTION FOR TAX YEAR 2016



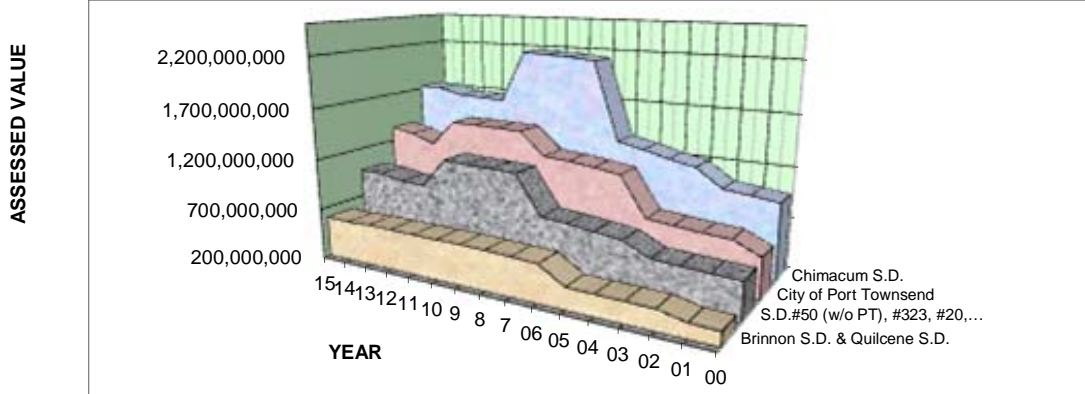
TAXING DISTRICT:	LEVY AMOUNT	%
STATE LEVY (SCHOOL):	\$9,774,690.00	20.97%
LOCAL SCHOOLS:	\$10,143,760.74	21.76%
FIRE DISTRICTS:	\$4,922,329.81	10.56%
EMERGENCY MEDICAL SERVICES:	\$2,110,035.23	4.53%
HOSPITAL DISTRICTS:	\$442,854.21	0.95%
PARK & RECREATION DISTRICT #1:	\$24,044.81	0.05%
PARK & RECREATION DISTRICT #2:	\$0.00	0.00%
LIBRARY DISTRICT #1:	\$1,649,395.26	3.54%
CEMETERY DISTRICTS:	\$21,128.59	0.05%
PORT OF PORT TOWNSEND:	\$942,242.43	2.02%
PUBLIC UTILITY DISTRICT #1:	\$505,613.23	1.08%
CITY OF PORT TOWNSEND:	\$3,951,364.31	8.48%
COUNTY CURRENT EXPENSE (w/ M.H., D.D., & V.R.):	\$7,631,059.73	16.37%
CONSERVATION FUTURES	\$223,636.66	0.48%
COUNTY ROADS (w/DIVERSION):	\$4,269,169.83	9.16%
TOTAL:	\$46,611,324.84	100.00%

LOCALLY ASSESSED REAL & PERSONAL VALUATION:	\$4,673,978,115
LESS SENIOR CITIZEN EXEMPTIONS (A & B):	\$66,195,113
PUBLIC UTILITIES ASSESSED VALUATION:	\$31,808,917
TOTAL TAXABLE VALUE:	\$4,639,591,919

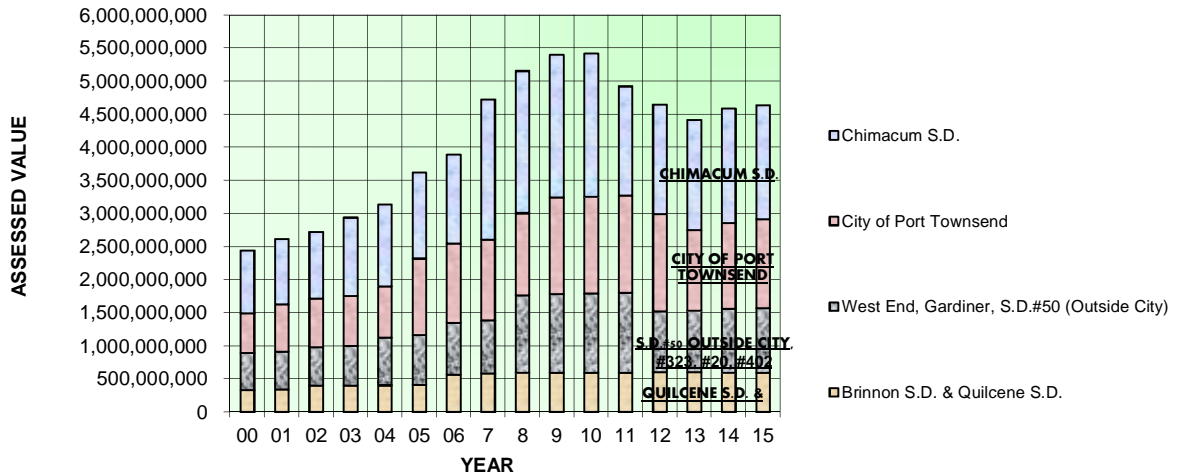
COUNTY WIDE NEW CONSTRUCTION IN 2015:	\$27,881,844
FIRE PATROL	\$194,738.73
TOTAL AMOUNT FORCASTED FOR TIMBER TAX DISTRIBUTION:	
FOR BOND LEVIES:	\$86,860.74
FOR SCHOOL M & O LEVIES:	\$118,068.35
FOR REMAINING DISTRICTS:	\$704,652.82
RESERVE FOR 2016 DISTRIBUTION:	\$181,916.38

ASSESSED VALUE (TAXABLE)

BY REVALUATION AREA
2001 to 2015

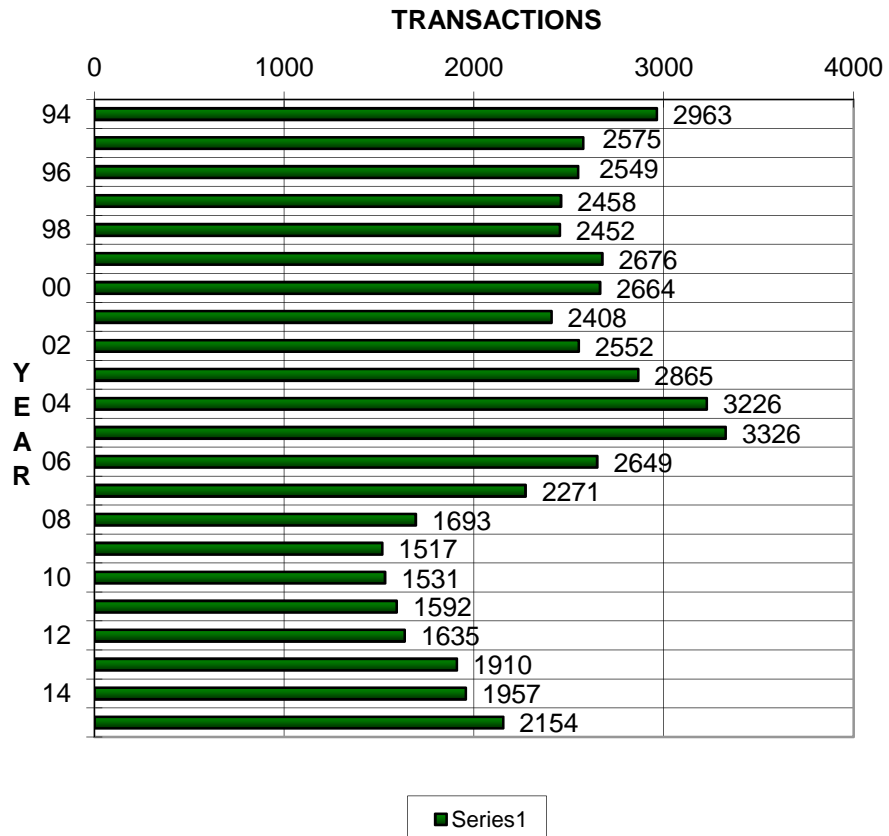


COUNTY WIDE
2001 to 2015

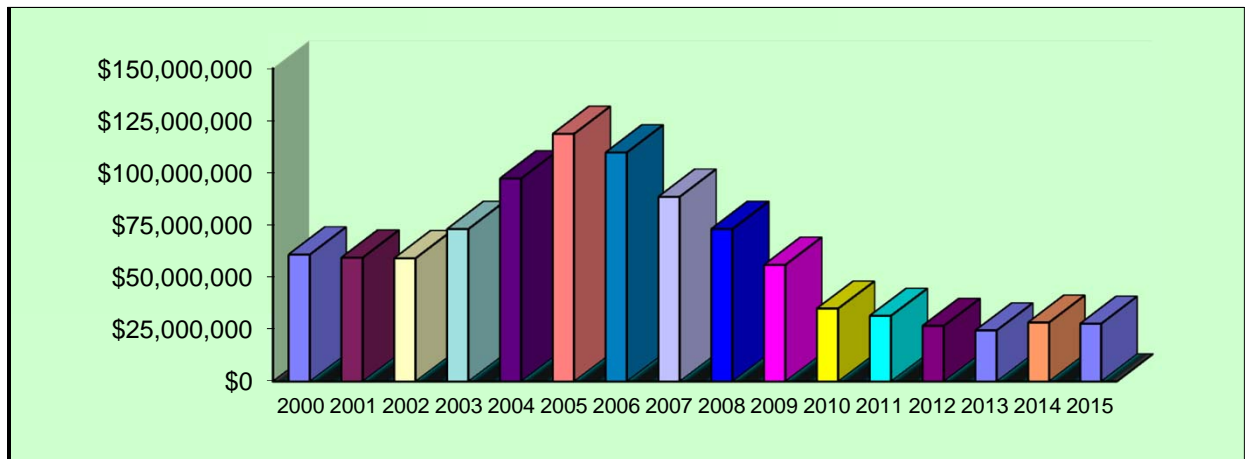


COUNTY WIDE TAXABLE VALUES:	2004	3,137,724,380	2008	5,154,461,342	2012	4,648,734,415
	2001	2,614,102,530	2005	3,617,709,202	2009	5,400,135,602
	2002	2,724,796,840	2006	3,892,893,177	2010	5,421,260,420
	2003	2,940,009,880	2007	4,727,493,467	2011	4,922,402,055
					2015	4,639,591,919

REAL ESTATE TRANSACTIONS JEFFERSON COUNTY



NEW CONSTRUCTION JEFFERSON COUNTY 2000 TO 2015



2000	\$60,560,450	2004	\$97,452,770	2008	\$73,363,445	2012	\$26,874,430
2001	\$61,180,405	2005	\$118,739,412	2009	\$56,236,445	2013	\$24,650,424
2002	\$59,701,560	2006	\$109,867,270	2010	\$35,217,135	2014	\$28,445,199
2003	\$73,331,740	2007	\$88,716,647	2011	\$31,693,950	2015	\$27,881,844

JEFFERSON COUNTY 2016 TAX LEVY RATES

TAX CODE	TAXING DISTRICT	FULL LEVY RATE /\$1000	SENIOR LEVY RATE/\$1000
100	C-50H2	9.76944	7.60090
101	1-50H2L1	8.11566	5.99802
102	1-50E1H2L1	8.61566	6.49802
103	1-50E5H2L1	8.61566	6.49802
105	1-50E5H2C3L1	8.68081	6.56317
106	1-50E8H2L1	8.60164	6.48401
107	1-50E8H2C3L1	8.66679	6.54916
111	1-50F1E1H2L1	9.94569	7.82805
119	1-50F1E1H2L1 FARM	7.83817	5.72053
151	1-50F5E5H2L1	9.61566	7.49802
152	1-50F5E5H2C3L1	9.68081	7.56317
181	1-50F8E8H2C3L1	10.05990	7.94227
201	1-49H2L1	8.55002	5.99802
202	1-49E1H2L1	9.05002	6.49802
203	1-49E3H2L1	9.05002	6.49802
205	1-49H2L1P1	8.70002	6.14802
211	1-49F1E1H2L1	10.38005	7.82805
219	1-49F1E1H2L1FARM	8.27252	5.72053
221	1-49F2H2L1	9.80235	7.25036
222	1-49F2H2L1P1	9.95235	7.40036
231	1-49F3E3H2L1	11.11295	7.99802
232	1-49F3E3W1H2L1	11.11295	7.99802
301	1-48H2C2L1	8.10864	6.03422
302	1-48H2C2L1P1	8.25864	6.18422
303	1-48H2C2L1Z2	8.10864	6.03422
304	1-48H2C2L1Z1	8.10864	6.03422
305	1-48E5H2C2L1	8.60864	6.53422
306	1-48E3H2C2L1P1	8.75864	6.68422
307	1-48H2C2L1Z3	8.10864	6.03422
320	1-48F2H2C2L1Z2	9.36097	7.28655
321	1-48F2H2C2L1	9.36097	7.28655
323	1-48F2H2C2L1P1	9.51097	7.43655
324	1-48F2H2C2L1Z3	9.36097	7.28655
329	1-48F2H2C2L1FARM	7.25345	5.17903
331	1-48F3E3H2C2L1P1	10.82158	8.18422
351	1-48F5E5H2C2L1	9.60864	7.53422
401	1-46E4H2C1L1P2	7.65640	6.51710
402	1-46E4H2C1L1Z1P2	7.65640	6.51710
403	1-46E4H2C1L1Z2P2	7.65640	6.51710
404	1-46E4H2L1P2	7.63733	6.49802
405	1-46E4H2L1Z1P2	7.63733	6.49802
406	1-46E4H2L1Z2P2	7.63733	6.49802
440	1-46F4E4H2C1L1Z1P2	8.92818	7.78888
441	1-46F4E4H2C1L1P2	8.92818	7.78888
442	1-46F4E4W2H2C1L1P2	8.92818	7.78888
443	1-46F4E4H2C1L1Z2P2	8.92818	7.78888
444	1-46F4E4H2L1P2	8.90911	7.76980
445	1-46F4E4H2L1Z1P2	8.90911	7.76980
446	1-46F4E4H2L1Z2P2	8.90911	7.76980
501	1-20L1	7.54656	5.90672
502	1-20H1L1	8.29656	6.65672
571	1-20F7H1L1	8.95790	7.31806
601	1-402H1L1	10.19472	6.65672
691	1-402F9H1L1	10.94472	7.40672
701	1-323E5H2L1	8.01460	6.49802
702	1-323E5H2C3L1	8.07975	6.56317
703	1-323E8H2C3L1	8.06574	6.54916
751	1-323F5E5H2L1	9.01460	7.49802
752	1-323F5E5H2C3L1	9.07975	7.56317
781	1-323F8E8H2C3L1	9.45885	7.94227

JEFFERSON COUNTY 2015/2016 LEVY RATE COMPARISONS

TAX CODE	TAXING DISTRICT	2015 FULL	LEVY RATE /\$1000						
			2016 FULL	%DIFF.	2015 SENIOR	2016 SENIOR	%DIFF.		
City SD #50 (Outside Port Townsend)	100	C-50H2	9.85877	9.76944	-0.9%	7.74820	7.60090	-1.9%	
	101	1-50H2L1	8.18031	8.11566	-0.8%	6.06974	5.99802	-1.2%	
	102	1-50E1H2L1	8.68031	8.61566	-0.7%	6.56974	6.49802	-1.1%	
	103	1-50E5H2L1	8.68031	8.61566	-0.7%	6.56974	6.49802	-1.1%	
	105	1-50E5H2C3L1	8.74917	8.68081	-0.8%	6.63860	6.56317	-1.1%	
	106	1-50E8H2L1	8.68031	8.60164	-0.9%	6.56974	6.48401	-1.3%	
	107	1-50E8H2C3L1	8.74917	8.66679	-0.9%	6.63860	6.54916	-1.3%	
	111	1-50F1E1H2L1	9.98786	9.94569	-0.4%	7.87729	7.82805	-0.6%	
	119	1-50F1E1H2L1FARM		7.83817			5.72053		
	151	1-50F5E5H2L1	9.68031	9.61566	-0.7%	7.56974	7.49802	-0.9%	
	152	1-50F5E5H2C3L1	9.74917	9.68081	-0.7%	7.63860	7.56317	-1.0%	
	181	1-50F8E8H2C3L1	10.18684	10.05990	-1.2%	8.07627	7.94227	-1.7%	
	SD #49 Chimacum	201	1-49H2L1	8.44016	8.55002	1.3%	6.06974	5.99802	-1.2%
		202	1-49E1H2L1	8.94016	9.05002	1.2%	6.56974	6.49802	-1.1%
		203	1-49E3H2L1	8.94016	9.05002	1.2%	6.56974	6.49802	-1.1%
205		1-49H2L1P1	8.59016	8.70002	1.3%	6.21974	6.14802	-1.2%	
211		1-49F1E1H2L1	10.24771	10.38005	1.3%	7.87729	7.82805	-0.6%	
219		1-49F1E1H2L1 FARM	8.04992	8.27252	2.8%	5.67950	5.72053	0.7%	
221		1-49F2H2L1	9.69016	9.80235	1.2%	7.31974	7.25036	-0.9%	
222		1-49F2H2L1P1	9.84016	9.95235	1.1%	7.46974	7.40036	-0.9%	
231		1-49F3E3H2L1	10.97256	11.11295	1.3%	8.06974	7.99802	-0.9%	
232		1-49F3E3W1H2L1	10.97256	11.11295	1.3%	8.06974	7.99802	-0.9%	
SD #48 Quilcene	301	1-48H2C2L1	8.13370	8.10864	-0.3%	6.10620	6.03422	-1.2%	
	302	1-48H2C2L1P1	8.28370	8.25864	-0.3%	6.25620	6.18422	-1.2%	
	303	1-48H2C2L1Z2	8.13370	8.10864	-0.3%	6.10620	6.03422	-1.2%	
	304	1-48H2C2L1Z1	8.13370	8.10864	-0.3%	6.10620	6.03422	-1.2%	
	305	1-48E5H2C2L1	8.63370	8.60864	-0.3%	6.60620	6.53422	-1.1%	
	306	1-48E3H2C2L1P1	8.78370	8.75864	-0.3%	6.75620	6.68422	-1.1%	
	307	1-48H2C2L1Z3	8.13370	8.10864	-0.3%	6.10620	6.03422	-1.2%	
	320	1-48F2H2C2L1Z2	9.38370	9.36097	-0.2%	7.35620	7.28655	-0.9%	
	321	1-48F2H2C2L1	9.38370	9.36097	-0.2%	7.35620	7.28655	-0.9%	
	323	1-48F2H2C2L1P1	9.53370	9.51097	-0.2%	7.50620	7.43655	-0.9%	
	324	1-48F2H2C2L1Z3	9.38370	9.36097	-0.2%	7.35620	7.28655	-0.9%	
	329	1-48F2H2C2L1FARM	7.18591	7.25345	0.9%	5.15841	5.17903	0.4%	
	331	1-48F3E3H2C2L1P1	10.81610	10.82158	0.1%	8.25620	8.18422	-0.9%	
	351	1-48F5E5H2C2L1	9.63370	9.60864	-0.3%	7.60620	7.53422	-0.9%	
	SD #46 Brinnon	401	1-46E4H2C1L1P2	7.68834	7.65640	-0.4%	6.58885	6.51710	-1.1%
402		1-46E4H2C1L1Z1P2	7.68834	7.65640	-0.4%	6.58885	6.51710	-1.1%	
403		1-46E4H2C1L1Z2P2	7.68834	7.65640	-0.4%	6.58885	6.51710	-1.1%	
404		1-46E4H2L1P2	7.66923	7.63733	-0.4%	6.56974	6.49802	-1.1%	
405		1-46E4H2L1Z1P2	7.66923	7.63733	-0.4%	6.56974	6.49802	-1.1%	
406		1-46E4H2L1Z2P2	7.66923	7.63733	-0.4%	6.56974	6.49802	-1.1%	
440		1-46F4E4H2C1L1Z1P2	8.93834	8.92818	-0.1%	7.83885	7.78888	-0.6%	
441		1-46F4E4H2C1L1P2	8.93834	8.92818	-0.1%	7.83885	7.78888	-0.6%	
442		1-46F4E4W2H2C1L1P2	8.93834	8.92818	-0.1%	7.83885	7.78888	-0.6%	
443		1-46F4E4H2C1L1Z2P2	8.93834	8.92818	-0.1%	7.83885	7.78888	-0.6%	
444		1-46F4E4H2L1P2	8.91923	8.90911	-0.1%	7.81974	7.76980	-0.6%	
445		1-46F4E4H2L1Z1P2	8.91923	8.90911	-0.1%	7.81974	7.76980	-0.6%	
446	1-46F4E4H2L1Z2P2	8.91923	8.90911	-0.1%	7.81974	7.76980	-0.6%		
West End	501	1-20L1	7.15468	7.54656	5.5%	5.97814	5.90672	-1.2%	
	502	1-20H1L1	7.89105	8.29656	5.1%	6.71451	6.65672	-0.9%	
	571	1-20F7H1L1	8.53787	8.95790	4.9%	7.36133	7.31806	-0.6%	
	601	1-402H1L1	10.03267	10.19472	1.6%	6.71451	6.65672	-0.9%	
	691	1-402F9H1L1		10.94472			7.40672		
Gardiner	701	1-323E5H2L1	8.17008	8.01460	-1.9%	6.56974	6.49802	-1.1%	
	702	1-323E5H2C3L1	8.23894	8.07975	-1.9%	6.63860	6.56317	-1.1%	
	703	1-323E8H2C3L1	8.23894	8.06574	-2.1%	6.63860	6.54916	-1.3%	
	751	1-323F5E5H2L1	9.17008	9.01460	-1.7%	7.56974	7.49802	-0.9%	
	752	1-323F5E5H2C3L1	9.23894	9.07975	-1.7%	7.63860	7.56317	-1.0%	
	781	1-323F8E8H2C3L1	9.67661	9.45885	-2.3%	8.07627	7.94227	-1.7%	

2016 BREAKDOWN OF TAXING DISTRICTS:

STATE LEVY (SCHOOL):	2.10752		SCHOOL DIST # 20: M&O	1.63984
			SCHOOL DIST # 46: M&O	1.13930
COUNTY Current Expense	1.61665		SCHOOL DIST # 48: Bond	0.48672
- Mental Health	0.00933		SCHOOL DIST # 48: M&O	1.58770
- Development Disabilities	0.00933		SCHOOL DIST # 49: Capital Project	0.77847
- Veteran's Relief	0.00945		SCHOOL DIST # 49: M&O	1.77352
COUNTY Total:	1.64477		SCHOOL DIST # 50: Capital Project	0.53973
COUNTY Conservation Futures	0.04820		SCHOOL DIST # 50: M&O	1.57791
			SCHOOL DIST #323: Bond	0.00000
COUNTY ROADS: General	1.07590		SCHOOL DIST #323: M&O	1.51658
COUNTY ROADS: Diversion to C.E.	0.21826		SCHOOL DIST #402: Bond	2.13899
COUNTY ROADS Total:	1.29416		SCHOOL DIST #402: M&O	1.39901
			FIRE DIST #1: General	1.33003
CITY OF P.T.: General	1.63449		FIRE DIST #2: General	1.25233
CITY OF P.T.: Library LID Lift	0.76037		FIRE DIST #3: General	1.50000
CITY OF P.T.: Fire LID Lift	0.50217		FIRE DIST#3: M & O	0.56293
CITY OF P.T. Total:	2.89704		FIRE DIST #4: General	1.27178
			FIRE DIST #5: General	1.00000
CITY OF P.T.: Mt. View Bond	0.05090		FIRE DIST #7: General	0.66134
			CLALL-JEFF FIRE DIST #8: General	1.39311
PORT OF P.T.: General	0.20309		CLALL-JEFF FIRE DIST #9: General	0.75000
LIBRARY DIST #1: General	0.50000		CITY OF P.T.: E.M.S.	0.50000
			FIRE DIST #1: E.M.S.	0.50000
HOSPITAL DIST #1: General	0.75000		FIRE DIST #3: E.M.S.	0.50000
			FIRE DIST #4: E.M.S.	0.50000
HOSPITAL DIST #2: General	0.03620		FIRE DIST #5: E.M.S.	0.50000
HOSPITAL DIST #2: 2004 Admin Bond	0.05510		CLALL-JEFF FIRE DIST #8: E.M.S.	0.48598
HOSPITAL #2 total:	0.09130			
			P.U.D. #1: General	0.10898
CEMETERY DIST #1: General	0.01907			
CEMETERY DIST #2: General	0.03620		PARK & REC DIST #1: General	0.15000
CEMETERY DIST #3: General	0.06515		PARK & REC DIST #2: General	0.00000

JEFFERSON COUNTY COMPOSITE LEVY RATES FOR 2016

TAX CODE AREA	TAXING DISTRICTS														FULL LEVY TOTAL
	COUNTY	CONSUMER SERVICES	PORT	PUD	ROADS	CITY	SCHOOL LEVY	LOCAL	FIRE	EMS	HOSPITAL	EMERGENCY	LIBRARY	PARK	
100	1.64477	0.04820	0.20309	0.10898		2.94794	2.10752	S.D.#50 2.11763		EMS CITY 0.50000	H.D.#2 0.09130				9.76944
101	1.64477	0.04820	0.20309	0.10898	1.29416		2.10752	S.D.#50 2.11763			H.D.#2 0.09130		L.D.#1 0.50000		8.11566
102	1.64477	0.04820	0.20309	0.10898	1.29416		2.10752	S.D.#50 2.11763		EMS #1 0.50000	H.D.#2 0.09130		L.D.#1 0.50000		8.61566
103	1.64477	0.04820	0.20309	0.10898	1.29416		2.10752	S.D.#50 2.11763		EMS #5 0.50000	H.D.#2 0.09130		L.D.#1 0.50000		8.61566
105	1.64477	0.04820	0.20309	0.10898	1.29416		2.10752	S.D.#50 2.11763		EMS #5 0.50000	H.D.#2 0.09130	C.D.#3 0.06515	L.D.#1 0.50000		8.68081
106	1.64477	0.04820	0.20309	0.10898	1.29416		2.10752	S.D.#50 2.11763		EMS #8 0.48598	H.D.#2 0.09130		L.D.#1 0.50000		8.60164
107	1.64477	0.04820	0.20309	0.10898	1.29416		2.10752	S.D.#50 2.11763		EMS #8 0.48598	H.D.#2 0.09130	C.D.#3 0.06515	L.D.#1 0.50000		8.66679
111	1.64477	0.04820	0.20309	0.10898	1.29416		2.10752	S.D.#50 2.11763	F.D.#1 1.33003	EMS #1 0.50000	H.D.#2 0.09130		L.D.#1 0.50000		9.94569
119	1.64477	0.04820	0.20309	0.10898	1.29416			S.D.#50 2.11763	F.D.#1 1.33003	EMS #1 0.50000	H.D.#2 0.09130		L.D.#1 0.50000		7.83817
151	1.64477	0.04820	0.20309	0.10898	1.29416		2.10752	S.D.#50 2.11763	F.D.#5 1.00000	EMS #5 0.50000	H.D.#2 0.09130		L.D.#1 0.50000		9.61566
152	1.64477	0.04820	0.20309	0.10898	1.29416		2.10752	S.D.#50 2.11763	F.D.#5 1.00000	EMS #5 0.50000	H.D.#2 0.09130	C.D.#3 0.06515	L.D.#1 0.50000		9.68081
181	1.64477	0.04820	0.20309	0.10898	1.29416		2.10752	S.D.#50 2.11763	F.D.#8 1.39311	EMS #8 0.48598	H.D.#2 0.09130	C.D.#3 0.06515	L.D.#1 0.50000		10.05990
201	1.64477	0.04820	0.20309	0.10898	1.29416		2.10752	S.D.#49 2.55199			H.D.#2 0.09130		L.D.#1 0.50000		8.55002
202	1.64477	0.04820	0.20309	0.10898	1.29416		2.10752	S.D.#49 2.55199		EMS #1 0.50000	H.D.#2 0.09130		L.D.#1 0.50000		9.05002
203	1.64477	0.04820	0.20309	0.10898	1.29416		2.10752	S.D.#49 2.55199		EMS #3 0.50000	H.D.#2 0.09130		L.D.#1 0.50000		9.05002
205	1.64477	0.04820	0.20309	0.10898	1.29416		2.10752	S.D.#49 2.55199			H.D.#2 0.09130		L.D.#1 0.50000	P.&R.#1 0.15000	8.70002
211	1.64477	0.04820	0.20309	0.10898	1.29416		2.10752	S.D.#49 2.55199	F.D.#1 1.33003	EMS #1 0.50000	H.D.#2 0.09130		L.D.#1 0.50000		10.38005
219	1.64477	0.04820	0.20309	0.10898	1.29416			S.D.#49 2.55199	F.D.#1 1.33003	EMS #1 0.50000	H.D.#2 0.09130		L.D.#1 0.50000		8.27252
221	1.64477	0.04820	0.20309	0.10898	1.29416		2.10752	S.D.#49 2.55199	F.D.#2 1.25233		H.D.#2 0.09130		L.D.#1 0.50000		9.80235
222	1.64477	0.04820	0.20309	0.10898	1.29416		2.10752	S.D.#49 2.55199	F.D.#2 1.25233		H.D.#2 0.09130		L.D.#1 0.50000	P.&R.#1 0.15000	9.95235
231	1.64477	0.04820	0.20309	0.10898	1.29416		2.10752	S.D.#49 2.55199	F.D.#3 2.06293	EMS #3 0.50000	H.D.#2 0.09130		L.D.#1 0.50000		11.11295
232	1.64477	0.04820	0.20309	0.10898	1.29416		2.10752	S.D.#49 2.55199	F.D.#3 2.06293	EMS #3 0.50000	H.D.#2 0.09130		L.D.#1 0.50000		11.11295
301	1.64477	0.04820	0.20309	0.10898	1.29416		2.10752	S.D.#48 2.07442			H.D.#2 0.09130	C.D.#2 0.03620	L.D.#1 0.50000		8.10864
302	1.64477	0.04820	0.20309	0.10898	1.29416		2.10752	S.D.#48 2.07442			H.D.#2 0.09130	C.D.#2 0.03620	L.D.#1 0.50000	P.&R.#1 0.15000	8.25864
303	1.64477	0.04820	0.20309	0.10898	1.29416		2.10752	S.D.#48 2.07442			H.D.#2 0.09130	C.D.#2 0.03620	L.D.#1 0.50000		8.10864
304	1.64477	0.04820	0.20309	0.10898	1.29416		2.10752	S.D.#48 2.07442			H.D.#2 0.09130	C.D.#2 0.03620	L.D.#1 0.50000		8.10864
305	1.64477	0.04820	0.20309	0.10898	1.29416		2.10752	S.D.#48 2.07442		EMS #5 0.50000	H.D.#2 0.09130	C.D.#2 0.03620	L.D.#1 0.50000		8.60864
306	1.64477	0.04820	0.20309	0.10898	1.29416		2.10752	S.D.#48 2.07442		EMS #3 0.50000	H.D.#2 0.09130	C.D.#2 0.03620	L.D.#1 0.50000	P.&R.#1 0.15000	8.75864
307	1.64477	0.04820	0.20309	0.10898	1.29416		2.10752	S.D.#48 2.07442			H.D.#2 0.09130	C.D.#2 0.03620	L.D.#1 0.50000		8.10864
320	1.64477	0.04820	0.20309	0.10898	1.29416		2.10752	S.D.#48 2.07442	F.D.#2 1.25233		H.D.#2 0.09130	C.D.#2 0.03620	L.D.#1 0.50000		9.36097
321	1.64477	0.04820	0.20309	0.10898	1.29416		2.10752	S.D.#48 2.07442	F.D.#2 1.25233		H.D.#2 0.09130	C.D.#2 0.03620	L.D.#1 0.50000		9.36097

JEFFERSON COUNTY COMPOSITE LEVY RATES FOR 2015 (continued)

TAX CODE	TAXING DISTRICTS														FULL LEVY TOTAL
	COUNTY	CONSUMER SERVICES	PORT	PUD	ROADS	CITY	SCHOOL	SCHOOL	FIRE	EMS	HOSPITAL	EMERGENCY	LIBRARY	PARK	
323	1.64477	0.04820	0.20309	0.10898	1.29416		2.10752	S.D.#48 2.07442	F.D.#2 1.25233		H.D.#2 0.09130	C.D.#2 0.03620	L.D.#1 0.50000	P.&R.#1 0.15000	9.51097
324	1.64477	0.04820	0.20309	0.10898	1.29416		2.10752	S.D.#48 2.07442	F.D.#2 1.25233		H.D.#2 0.09130	C.D.#2 0.03620	L.D.#1 0.50000		9.36097
329	1.64477	0.04820	0.20309	0.10898	1.29416			S.D.#48 2.07442	F.D.#2 1.25233		H.D.#2 0.09130	C.D.#2 0.03620	L.D.#1 0.50000		7.25345
331	1.64477	0.04820	0.20309	0.10898	1.29416		2.10752	S.D.#48 2.07442	F.D.#3 2.06293	EMS #3 0.50000	H.D.#2 0.09130	C.D.#2 0.03620	L.D.#1 0.50000	P.&R.#1 0.15000	10.82158
351	1.64477	0.04820	0.20309	0.10898	1.29416		2.10752	S.D.#48 2.07442	F.D.#5 1.00000	EMS #5 0.50000	H.D.#2 0.09130	C.D.#2 0.03620	L.D.#1 0.50000		9.60864
401	1.64477	0.04820	0.20309	0.10898	1.29416		2.10752	S.D.#46 1.13930		EMS #4 0.50000	H.D.#2 0.09130	C.D.#1 0.01907	L.D.#1 0.50000		7.65640
402	1.64477	0.04820	0.20309	0.10898	1.29416		2.10752	S.D.#46 1.13930		EMS #4 0.50000	H.D.#2 0.09130	C.D.#1 0.01907	L.D.#1 0.50000		7.65640
403	1.64477	0.04820	0.20309	0.10898	1.29416		2.10752	S.D.#46 1.13930		EMS #4 0.50000	H.D.#2 0.09130	C.D.#1 0.01907	L.D.#1 0.50000		7.65640
404	1.64477	0.04820	0.20309	0.10898	1.29416		2.10752	S.D.#46 1.13930		EMS #4 0.50000	H.D.#2 0.09130		L.D.#1 0.50000		7.63733
405	1.64477	0.04820	0.20309	0.10898	1.29416		2.10752	S.D.#46 1.13930		EMS #4 0.50000	H.D.#2 0.09130		L.D.#1 0.50000		7.63733
406	1.64477	0.04820	0.20309	0.10898	1.29416		2.10752	S.D.#46 1.13930		EMS #4 0.50000	H.D.#2 0.09130		L.D.#1 0.50000		7.63733
440	1.64477	0.04820	0.20309	0.10898	1.29416		2.10752	S.D.#46 1.13930	F.D.#4 1.27178	EMS #4 0.50000	H.D.#2 0.09130	C.D.#1 0.01907	L.D.#1 0.50000		8.92818
441	1.64477	0.04820	0.20309	0.10898	1.29416		2.10752	S.D.#46 1.13930	F.D.#4 1.27178	EMS #4 0.50000	H.D.#2 0.09130	C.D.#1 0.01907	L.D.#1 0.50000		8.92818
442	1.64477	0.04820	0.20309	0.10898	1.29416		2.10752	S.D.#46 1.13930	F.D.#4 1.27178	EMS #4 0.50000	H.D.#2 0.09130	C.D.#1 0.01907	L.D.#1 0.50000		8.92818
443	1.64477	0.04820	0.20309	0.10898	1.29416		2.10752	S.D.#46 1.13930	F.D.#4 1.27178	EMS #4 0.50000	H.D.#2 0.09130	C.D.#1 0.01907	L.D.#1 0.50000		8.92818
444	1.64477	0.04820	0.20309	0.10898	1.29416		2.10752	S.D.#46 1.13930	F.D.#4 1.27178	EMS #4 0.50000	H.D.#2 0.09130		L.D.#1 0.50000		8.90911
445	1.64477	0.04820	0.20309	0.10898	1.29416		2.10752	S.D.#46 1.13930	F.D.#4 1.27178	EMS #4 0.50000	H.D.#2 0.09130		L.D.#1 0.50000		8.90911
446	1.64477	0.04820	0.20309	0.10898	1.29416		2.10752	S.D.#46 1.13930	F.D.#4 1.27178	EMS #4 0.50000	H.D.#2 0.09130		L.D.#1 0.50000		8.90911
501	1.64477	0.04820	0.20309	0.10898	1.29416		2.10752	S.D.#20 1.63984					L.D.#1 0.50000		7.54656
502	1.64477	0.04820	0.20309	0.10898	1.29416		2.10752	S.D.#20 1.63984			H.D.#1 0.75000		L.D.#1 0.50000		8.29656
571	1.64477	0.04820	0.20309	0.10898	1.29416		2.10752	S.D.#20 1.63984	F.D.#7 0.86134		H.D.#1 0.75000		L.D.#1 0.50000		8.95790
601	1.64477	0.04820	0.20309	0.10898	1.29416		2.10752	S.D.#402 3.53800			H.D.#1 0.75000		L.D.#1 0.50000		10.19472
691	1.64477	0.04820	0.20309	0.10898	1.29416		2.10752	S.D.#402 3.53800	F.D.#9 0.75000		H.D.#1 0.75000		L.D.#1 0.50000		10.94472
701	1.64477	0.04820	0.20309	0.10898	1.29416		2.10752	S.D.#323 1.51658		EMS #5 0.50000	H.D.#2 0.09130		L.D.#1 0.50000		8.01460
702	1.64477	0.04820	0.20309	0.10898	1.29416		2.10752	S.D.#323 1.51658		EMS #5 0.50000	H.D.#2 0.09130	C.D.#3 0.06515	L.D.#1 0.50000		8.07975
703	1.64477	0.04820	0.20309	0.10898	1.29416		2.10752	S.D.#323 1.51658		EMS #8 0.48598	H.D.#2 0.09130	C.D.#3 0.06515	L.D.#1 0.50000		8.06574
751	1.64477	0.04820	0.20309	0.10898	1.29416		2.10752	S.D.#323 1.51658	F.D.#5 1.00000	EMS #5 0.50000	H.D.#2 0.09130		L.D.#1 0.50000		9.01460
752	1.64477	0.04820	0.20309	0.10898	1.29416		2.10752	S.D.#323 1.51658	F.D.#5 1.00000	EMS #5 0.50000	H.D.#2 0.09130	C.D.#3 0.06515	L.D.#1 0.50000		9.07975
781	1.64477	0.04820	0.20309	0.10898	1.29416		2.10752	S.D.#323 1.51658	F.D.#8 1.39311	EMS #8 0.48598	H.D.#2 0.09130	C.D.#3 0.06515	L.D.#1 0.50000		9.45885

2016 COMPOSITE LEVY RATES FOR REGULAR LEVIES ONLY (NON-VOTED EXCEPT E.M.S. & P.&R.#1)														COMBINED LEVY LIMITS				
TAX C O D E A R E A	T A X I N G D I S T R I C T S													S E N I O R L E V Y T O T A L	S T A T. 5.90*	C O N S T I T U T I O N A L 1%**		
	C O U N T Y	C O N T R I B U T I O N	P O R T	P U D.	C O R P O R A T I O N	C I T Y	S T A T E	F I R E	E M S	H O S P I T A L	C E M E T E R Y	L I B R A R Y	P A R K			L E V Y L I M I T < 5.90	R. P. R A T I O 94.70%	P. P. R A T I O 95.60%
	Y	E	T	D	S	Y	LEVY	E	S	A L	R Y	R Y	R K			< 5.90	L I M I T < 10.00	L I M I T < 10.00
100	1.64477	0.04820	0.20309	0.10898		2.89704	2.10752		EMS CITY 0.50000	H.D.#2 0.09130				7.60090	4.63311	6.90253	6.96813	
101	1.64477	0.04820	0.20309	0.10898	1.29416		2.10752			H.D.#2 0.09130		L.D.#1 0.50000		5.99802	3.53024	5.38460	5.43578	
102	1.64477	0.04820	0.20309	0.10898	1.29416		2.10752		EMS #1 0.50000	H.D.#2 0.09130		L.D.#1 0.50000		6.49802	3.53024	5.85810	5.91378	
103	1.64477	0.04820	0.20309	0.10898	1.29416		2.10752		EMS #5 0.50000	H.D.#2 0.09130		L.D.#1 0.50000		6.49802	3.53024	5.85810	5.91378	
105	1.64477	0.04820	0.20309	0.10898	1.29416		2.10752		EMS #5 0.50000	H.D.#2 0.09130	C.D.#3 0.06515	L.D.#1 0.50000		6.56317	3.59539	5.91980	5.97606	
106	1.64477	0.04820	0.20309	0.10898	1.29416		2.10752		EMS #8 0.48598	H.D.#2 0.09130		L.D.#1 0.50000		6.48401	3.53024	5.84483	5.90038	
107	1.64477	0.04820	0.20309	0.10898	1.29416		2.10752		EMS #8 0.48598	H.D.#2 0.09130	C.D.#3 0.06515	L.D.#1 0.50000		6.54916	3.59539	5.90653	5.96266	
111	1.64477	0.04820	0.20309	0.10898	1.29416		2.10752	F.D.#1 1.33003	EMS #1 0.50000	H.D.#2 0.09130		L.D.#1 0.50000		7.82805	4.86026	7.11764	7.18528	
119	1.64477	0.04820	0.20309	0.10898	1.29416		2.10752	F.D.#1 1.33003	EMS #1 0.50000	H.D.#2 0.09130		L.D.#1 0.50000		5.72053	4.86026	5.12182	5.17049	
151	1.64477	0.04820	0.20309	0.10898	1.29416		2.10752	F.D.#5 1.00000	EMS #5 0.50000	H.D.#2 0.09130		L.D.#1 0.50000		7.49802	4.53024	6.80510	6.86978	
152	1.64477	0.04820	0.20309	0.10898	1.29416		2.10752	F.D.#5 1.00000	EMS #5 0.50000	H.D.#2 0.09130	C.D.#3 0.06515	L.D.#1 0.50000		7.56317	4.59539	6.86680	6.93206	
181	1.64477	0.04820	0.20309	0.10898	1.29416		2.10752	F.D.#8 1.39311	EMS #8 0.48598	H.D.#2 0.09130	C.D.#3 0.06515	L.D.#1 0.50000		7.94227	4.98849	7.22580	7.29447	
201	1.64477	0.04820	0.20309	0.10898	1.29416		2.10752			H.D.#2 0.09130		L.D.#1 0.50000		5.99802	3.53024	5.38460	5.43578	
202	1.64477	0.04820	0.20309	0.10898	1.29416		2.10752		EMS #1 0.50000	H.D.#2 0.09130		L.D.#1 0.50000		6.49802	3.53024	5.85810	5.91378	
203	1.64477	0.04820	0.20309	0.10898	1.29416		2.10752		EMS #3 0.50000	H.D.#2 0.09130		L.D.#1 0.50000		6.49802	3.53024	5.85810	5.91378	
205	1.64477	0.04820	0.20309	0.10898	1.29416		2.10752			H.D.#2 0.09130		L.D.#1 0.50000	P.&R.#1 0.15000	6.14802	3.68024	5.52665	5.57918	
211	1.64477	0.04820	0.20309	0.10898	1.29416		2.10752	F.D.#1 1.33003	EMS #1 0.50000	H.D.#2 0.09130		L.D.#1 0.50000		7.82805	4.86026	7.11764	7.18528	
219	1.64477	0.04820	0.20309	0.10898	1.29416		2.10752	F.D.#1 1.33003	EMS #1 0.50000	H.D.#2 0.09130		L.D.#1 0.50000		5.72053	4.86026	5.12182	5.17049	
221	1.64477	0.04820	0.20309	0.10898	1.29416		2.10752	F.D.#2 1.25233		H.D.#2 0.09130		L.D.#1 0.50000		7.25036	4.78257	6.57056	6.63301	
222	1.64477	0.04820	0.20309	0.10898	1.29416		2.10752	F.D.#2 1.25233		H.D.#2 0.09130		L.D.#1 0.50000	P.&R.#1 0.15000	7.40036	4.93257	6.71261	6.77641	
231	1.64477	0.04820	0.20309	0.10898	1.29416		2.10752	F.D.#3 1.50000	EMS #3 0.50000	H.D.#2 0.09130		L.D.#1 0.50000		7.99802	5.03024	7.27860	7.34778	
232	1.64477	0.04820	0.20309	0.10898	1.29416		2.10752	F.D.#3 1.50000	EMS #3 0.50000	H.D.#2 0.09130		L.D.#1 0.50000		7.99802	5.03024	7.27860	7.34778	
301	1.64477	0.04820	0.20309	0.10898	1.29416		2.10752			H.D.#2 0.09130	C.D.#2 0.03620	L.D.#1 0.50000		6.03422	3.56643	5.41888	5.47038	
302	1.64477	0.04820	0.20309	0.10898	1.29416		2.10752			H.D.#2 0.09130	C.D.#2 0.03620	L.D.#1 0.50000	P.&R.#1 0.15000	6.18422	3.71643	5.56093	5.61378	
303	1.64477	0.04820	0.20309	0.10898	1.29416		2.10752			H.D.#2 0.09130	C.D.#2 0.03620	L.D.#1 0.50000		6.03422	3.56643	5.41888	5.47038	
304	1.64477	0.04820	0.20309	0.10898	1.29416		2.10752			H.D.#2 0.09130	C.D.#2 0.03620	L.D.#1 0.50000		6.03422	3.56643	5.41888	5.47038	
305	1.64477	0.04820	0.20309	0.10898	1.29416		2.10752		EMS #5 0.50000	H.D.#2 0.09130	C.D.#2 0.03620	L.D.#1 0.50000		6.53422	3.56643	5.89238	5.94838	
306	1.64477	0.04820	0.20309	0.10898	1.29416		2.10752		EMS #3 0.50000	H.D.#2 0.09130	C.D.#2 0.03620	L.D.#1 0.50000	P.&R.#1 0.15000	6.68422	3.71643	6.03443	6.09178	
307	1.64477	0.04820	0.20309	0.10898	1.29416		2.10752			H.D.#2 0.09130	C.D.#2 0.03620	L.D.#1 0.50000		6.03422	3.56643	5.41888	5.47038	
320	1.64477	0.04820	0.20309	0.10898	1.29416		2.10752	F.D.#2 1.25233		H.D.#2 0.09130	C.D.#2 0.03620	L.D.#1 0.50000		7.28655	4.81877	6.60484	6.66761	
321	1.64477	0.04820	0.20309	0.10898	1.29416		2.10752	F.D.#2 1.25233		H.D.#2 0.09130	C.D.#2 0.03620	L.D.#1 0.50000		7.28655	4.81877	6.60484	6.66761	

* 5.90 LIMIT DOES NOT INCLUDE PORT, P.U.D., STATE SCHOOLS, E.M.S.or CONSERVATION FUTURES

** 1% LIMIT DOES NOT INCLUDE PORT, P.U.D

2016 COMPOSITE LEVY RATES FOR REGULAR LEVIES ONLY (NON-VOTED EXCEPT E.M.S. & P.&R.#1) (continued)

TAX C O D E A R E A	TAXING DISTRICTS												S E N I O R L E V Y T O T A L	S T A T. 5.90*	C O N S T I T U T I O N A L 1%**				
	C O U N T Y	C O N S U M E R S	P O R T	P U D.	C O R D S	C I T Y	S C H O O L	F I R E	E M S	H O S P I T A L	C E M E T E R Y	L I B R A R Y			P A R K	L E V Y	L E V Y L I M I T < 5.90	R.P. R A T I O 94.70%	P.P. R A T I O 95.60%
																		L I M I T < 10.00	L I M I T < 10.00
323	1.64477	0.04820	0.20309	0.10898	1.29416		2.10752	F.D.#2 1.25233		H.D.#2 0.09130	C.D.#2 0.03620	L.D.#1 0.50000	P.&R.#1 0.15000	7.43655	4.96877	6.74689	6.81101		
324	1.64477	0.04820	0.20309	0.10898	1.29416		2.10752	F.D.#2 1.25233		H.D.#2 0.09130	C.D.#2 0.03620	L.D.#1 0.50000		7.28655	4.81877	6.60484	6.66761		
329	1.64477	0.04820	0.20309	0.10898	1.29416			F.D.#2 1.25233		H.D.#2 0.09130	C.D.#2 0.03620	L.D.#1 0.50000		5.17903	4.81877	4.60902	4.65282		
331	1.64477	0.04820	0.20309	0.10898	1.29416		2.10752	F.D.#3 1.50000	EMS #3 0.50000	H.D.#2 0.09130	C.D.#2 0.03620	L.D.#1 0.50000	P.&R.#1 0.15000	8.18422	5.21643	7.45493	7.52578		
351	1.64477	0.04820	0.20309	0.10898	1.29416		2.10752	F.D.#5 1.00000	EMS #5 0.50000	H.D.#2 0.09130	C.D.#2 0.03620	L.D.#1 0.50000		7.53422	4.56643	6.83938	6.90438		
401	1.64477	0.04820	0.20309	0.10898	1.29416		2.10752		EMS #4 0.50000	H.D.#2 0.09130	C.D.#1 0.01907	L.D.#1 0.50000		6.51710	3.54931	5.87616	5.93201		
402	1.64477	0.04820	0.20309	0.10898	1.29416		2.10752		EMS #4 0.50000	H.D.#2 0.09130	C.D.#1 0.01907	L.D.#1 0.50000		6.51710	3.54931	5.87616	5.93201		
403	1.64477	0.04820	0.20309	0.10898	1.29416		2.10752		EMS #4 0.50000	H.D.#2 0.09130	C.D.#1 0.01907	L.D.#1 0.50000		6.51710	3.54931	5.87616	5.93201		
404	1.64477	0.04820	0.20309	0.10898	1.29416		2.10752		EMS #4 0.50000	H.D.#2 0.09130		L.D.#1 0.50000		6.49802	3.53024	5.85810	5.91378		
405	1.64477	0.04820	0.20309	0.10898	1.29416		2.10752		EMS #4 0.50000	H.D.#2 0.09130		L.D.#1 0.50000		6.49802	3.53024	5.85810	5.91378		
406	1.64477	0.04820	0.20309	0.10898	1.29416		2.10752		EMS #4 0.50000	H.D.#2 0.09130		L.D.#1 0.50000		6.49802	3.53024	5.85810	5.91378		
440	1.64477	0.04820	0.20309	0.10898	1.29416		2.10752	F.D.#4 1.27178	EMS #4 0.50000	H.D.#2 0.09130	C.D.#1 0.01907	L.D.#1 0.50000		7.78888	4.82109	7.08054	7.14783		
441	1.64477	0.04820	0.20309	0.10898	1.29416		2.10752	F.D.#4 1.27178	EMS #4 0.50000	H.D.#2 0.09130	C.D.#1 0.01907	L.D.#1 0.50000		7.78888	4.82109	7.08054	7.14783		
442	1.64477	0.04820	0.20309	0.10898	1.29416		2.10752	F.D.#4 1.27178	EMS #4 0.50000	H.D.#2 0.09130	C.D.#1 0.01907	L.D.#1 0.50000		7.78888	4.82109	7.08054	7.14783		
443	1.64477	0.04820	0.20309	0.10898	1.29416		2.10752	F.D.#4 1.27178	EMS #4 0.50000	H.D.#2 0.09130	C.D.#1 0.01907	L.D.#1 0.50000		7.78888	4.82109	7.08054	7.14783		
444	1.64477	0.04820	0.20309	0.10898	1.29416		2.10752	F.D.#4 1.27178	EMS #4 0.50000	H.D.#2 0.09130		L.D.#1 0.50000		7.76980	4.80202	7.06248	7.12960		
445	1.64477	0.04820	0.20309	0.10898	1.29416		2.10752	F.D.#4 1.27178	EMS #4 0.50000	H.D.#2 0.09130		L.D.#1 0.50000		7.76980	4.80202	7.06248	7.12960		
446	1.64477	0.04820	0.20309	0.10898	1.29416		2.10752	F.D.#4 1.27178	EMS #4 0.50000	H.D.#2 0.09130		L.D.#1 0.50000		7.76980	4.80202	7.06248	7.12960		
501	1.64477	0.04820	0.20309	0.10898	1.29416		2.10752					L.D.#1 0.50000		5.90672	3.43893	5.29814	5.34849		
502	1.64477	0.04820	0.20309	0.10898	1.29416		2.10752			H.D.#1 0.75000		L.D.#1 0.50000		6.65672	4.18893	6.00839	6.06549		
571	1.64477	0.04820	0.20309	0.10898	1.29416		2.10752	F.D.#7 0.66134		H.D.#1 0.75000		L.D.#1 0.50000		7.31806	4.85027	6.63468	6.69773		
601	1.64477	0.04820	0.20309	0.10898	1.29416		2.10752			H.D.#1 0.75000		L.D.#1 0.50000		6.65672	4.18893	6.00839	6.06549		
691	1.64477	0.04820	0.20309	0.10898	1.29416		2.10752	F.D.#9 0.75000		H.D.#1 0.75000		L.D.#1 0.50000		7.40672	4.93893	6.71864	6.78249		
701	1.64477	0.04820	0.20309	0.10898	1.29416		2.10752		EMS #5 0.50000	H.D.#2 0.09130		L.D.#1 0.50000		6.49802	3.53024	5.85810	5.91378		
702	1.64477	0.04820	0.20309	0.10898	1.29416		2.10752		EMS #5 0.50000	H.D.#2 0.09130	C.D.#3 0.06515	L.D.#1 0.50000		6.56317	3.59539	5.91980	5.97606		
703	1.64477	0.04820	0.20309	0.10898	1.29416		2.10752		EMS #8 0.48598	H.D.#2 0.09130	C.D.#3 0.06515	L.D.#1 0.50000		6.54916	3.59539	5.90653	5.96266		
751	1.64477	0.04820	0.20309	0.10898	1.29416		2.10752	F.D.#5 1.00000	EMS #5 0.50000	H.D.#2 0.09130		L.D.#1 0.50000		7.49802	4.53024	6.80510	6.86978		
752	1.64477	0.04820	0.20309	0.10898	1.29416		2.10752	F.D.#5 1.00000	EMS #5 0.50000	H.D.#2 0.09130	C.D.#3 0.06515	L.D.#1 0.50000		7.56317	4.59539	6.86680	6.93206		
781	1.64477	0.04820	0.20309	0.10898	1.29416		2.10752	F.D.#8 1.39311	EMS #8 0.48598	H.D.#2 0.09130	C.D.#3 0.06515	L.D.#1 0.50000		7.94227	4.98849	7.22580	7.29447		

* 5.90 LIMIT DOES NOT INCLUDE PORT, P.U.D., STATE SCHOOLS, E.M.S.or CONSERVATION FUTURES

** 1% LIMIT DOES NOT INCLUDE PORT, P.U.D

**JEFFERSON COUNTY ABSTRACT OF ASSESSED VALUES, LEVY RATES, AND TAX AMOUNTS
2015 ASSESSMENTS PAYABLE IN 2016**

TAXING DISTRICT	REAL/PERSONAL PROPERTY A.V.	TIMBER A.V.	LEVY RATE (/1000)	TAX AMOUNT	
				REAL & PERSONAL	TIMBER

STATE LEVY (SCHOOL):

	4,638,002,579		2.10752	\$9,774,690.00	
--	---------------	--	---------	----------------	--

COUNTY:

Current Expense	4,639,591,919		1.61665	\$7,500,601.63	
		153,324,329			\$247,871.95
Mental Health	4,639,591,919		0.00933	\$43,304.36	
		153,324,329			\$1,431.08
Development Disabilities	4,639,591,919		0.00933	\$43,304.36	
		153,324,329			\$1,431.08
Veteran's Relief	4,639,591,919		0.00945	\$43,849.38	
		153,324,329			\$1,449.09
COUNTY TOTAL =			1.64477	\$7,631,059.73	\$252,183.20

COUNTY:

Conservation Futures	4,639,591,919		0.04820	\$223,636.66	
		153,324,329			\$7,390.51

JEFFERSON COUNTY ROADS:

General	3,298,790,528		1.07590	\$3,549,169.83	
		153,316,926			\$164,953.73
Diversion	3,298,790,528		0.21826	\$720,000.00	
		153,316,926			\$33,463.23
CO ROAD TOTAL =			1.29416	\$4,269,169.83	\$198,416.96

CITY OF PORT TOWNSEND:

General	1,340,801,391		1.63449	\$2,191,531.63	
		7,403			\$12.10
Library LID Lift	1,340,801,391		0.76037	\$1,019,508.70	
		7,403			\$5.63
Fire LID Lift	1,340,801,391		0.50217	\$673,312.36	
		7,403			\$3.72
CITY TOTAL =			2.89704	\$3,884,352.69	\$17.73

Mt. View Bond	1,316,515,016		0.05090	\$67,011.62	
		7,403			\$0.38

PORT OF PORT TOWNSEND:

General	4,639,591,919		0.20309	\$942,242.43	
		153,324,329			\$31,138.23

P.U.D. NO. 1:

General	4,639,591,919		0.10898	\$505,613.23	
		153,324,329			\$16,708.97

LIBRARY DISTRICT #1:

General	3,298,790,528		0.50000	\$1,649,395.26	
		153,316,926			\$76,658.46

HOSPITAL DISTRICTS:

HOSPITAL DISTRICT #1:

General	29,242,908		0.75000	\$21,932.18	
		84,029,004			\$63,021.75

HOSPITAL DISTRICT #2:

General	4,610,106,207		0.03620	\$166,897.03	
		55,033,666			\$1,992.35
Admin. Bond	4,610,106,207		0.05510	\$254,025.00	
		55,033,666			\$3,032.45

**JEFFERSON COUNTY ABSTRACT OF ASSESSED VALUES, LEVY RATES, AND TAX AMOUNTS
2015 ASSESSMENTS PAYABLE IN 2016**

TAXING DISTRICT	REAL/PERSONAL PROPERTY A.V.	TIMBER A.V.*	LEVY RATE (/1000)	TAX AMOUNT	
				REAL & PERSONAL	TIMBER

LOCAL SCHOOLS:

SCHOOL DISTRICT #20 (Queets-Clearwater):

M & O	11,696,502		1.63984	\$19,180.42	
		34,039,591			\$55,819.58

SCHOOL DISTRICT #46 (Brinnon):

M & O	259,561,850		1.13930	\$295,719.70	
		8,771,389			\$9,993.27

SCHOOL DISTRICT #48 (Quilcene):

1998 Bond	332,193,655		0.48672	\$161,686.62	
		18,600,196			\$9,053.16
M & O	332,193,655		1.58770	\$527,422.77	
		9,300,098			\$14,765.74

SCHOOL DISTRICT #49 (Chimacum):

2012 Capital Project	1,706,576,339		0.77847	\$1,328,519.92	
		13,022,185			\$10,137.39
M & O	1,706,576,339		1.77352	\$3,026,651.74	
		6,511,093			\$11,547.57

SCHOOL DISTRICT #50 (Port Townsend):

2012 Capital Project	2,189,765,148		0.53973	\$1,181,876.20	
		5,647,104			\$3,047.90
M & O	2,189,765,148		1.57791	\$3,455,244.84	
		2,823,552			\$4,455.30

SCHOOL DISTRICT #323 (Sequim):

M & O	55,876,539		1.51658	\$84,741.20	
		233,324			\$353.85

SCHOOL DISTRICT #402 (Quillayute Valley):

1998 & 2009 Bond	17,726,773		2.13899	\$37,917.39	
		30,211,413			\$64,621.92
M & O	17,726,773		1.39901	\$24,799.94	
		15,105,707			\$21,133.04

* For school M & O levies, only 1/2 of the bond timber A.V. is used.

**JEFFERSON COUNTY ABSTRACT OF ASSESSED VALUES, LEVY RATES, AND TAX AMOUNTS
2015 ASSESSMENTS PAYABLE IN 2016**

TAXING DISTRICT	REAL/PERSONAL PROPERTY A.V.	TIMBER A.V.	LEVY RATE (/1000)	TAX AMOUNT	
				REAL & PERSONAL	TIMBER

FIRE DISTRICTS:

FIRE DISTRICT #1:					
General: Chimacum	1,511,054,153		1.33003	\$2,009,744.92	
Kala Point Cape George		1,327,935			\$1,766.19
FIRE DISTRICT #2:					
General:	341,755,310		1.25233	\$427,991.71	
Quilcene		6,255,947			\$7,834.53
FIRE DISTRICT #3:					
General:	967,275,244		1.50000	\$1,450,912.87	
Port Ludlow Shine		2,390,991			\$3,586.49
FIRE DISTRICT #3:					
M & O:	961,035,378		0.56293	\$539,654.00	
Port Ludlow Shine		2,390,991			\$1,345.97
FIRE DISTRICT #4:					
General:	262,349,935		1.27178	\$333,651.33	
Brinnon		14,656,929			\$18,640.39
FIRE DISTRICT #5:					
General:	71,337,705		1.00000	\$71,337.70	
Discovery Bay		1,945,395			\$1,945.39
FIRE DISTRICT #7:					
General:	2,820,216		0.66134	\$1,865.12	
Clearwater		4,538			\$3.00
CLALLAM-JEFFERSON FIRE DISTRICT #8:					
General:	61,143,725		1.39311	\$85,179.84	
Gardiner		72,911			\$101.57
CLALLAM-JEFFERSON FIRE DISTRICT #9:					
General:	2,656,385		0.75000	\$1,992.29	
Forks		338,750			\$254.06

EMERGENCY MEDICAL SERVICES:

CITY OF P.T. E.M.S.:					
General	1,340,801,391		0.50000	\$670,400.70	
Port Townsend		7,403			\$3.70
FIRE DIST #1 E.M.S.:					
General: Chimacum	1,513,365,960		0.50000	\$756,682.98	
Kala Point Cape George		3,750,737			\$1,875.37
FIRE DIST #3 E.M.S.:					
General:	969,528,276		0.50000	\$484,764.14	
Port Ludlow Shine		6,686,753			\$3,343.38
FIRE DIST #4 E.M.S.:					
General:	263,501,383		0.50000	\$131,750.69	
Brinnon		17,542,779			\$8,771.39
FIRE DIST #5 E.M.S.:					
General:	73,166,186		0.50000	\$36,583.09	
Discovery Bay		6,111,460			\$3,055.73
CLALLAM-JEFFERSON FIRE DISTRICT #8 E.M.S.:					
General:	61,429,193		0.48598	\$29,853.63	
Gardiner		381,791			\$185.54

**JEFFERSON COUNTY ABSTRACT OF ASSESSED VALUES, LEVY RATES, AND TAX AMOUNTS
2015 ASSESSMENTS PAYABLE IN 2016**

TAXING DISTRICT	REAL/PERSONAL PROPERTY A.V.	TIMBER A.V.	LEVY RATE (/1000)	TAX AMOUNT	
				REAL & PERSONAL	TIMBER

CEMETERY DISTRICTS:

CEMETERY DISTRICT #1:					
General	262,165,894		0.01907	\$5,000.00	
Brinnon		4,088,973			\$77.98
CEMETERY DISTRICT #2:					
General	335,083,542		0.03620	\$12,128.59	
Quilcene		18,600,196			\$673.25
CEMETERY DISTRICT #3:					
General	61,396,775		0.06515	\$4,000.00	
Gardiner		282,632			\$18.41

PARK & RECREATION DISTRICT #1:

Operating Levy	160,298,749		0.15000	\$24,044.81	
		4,040,939			\$606.14

PARK & RECREATION DISTRICT #2:

Operating Levy	263,501,383		NO LEVY	0	
		17,542,779			\$0.00

FLOOD ZONES:

FLOOD ZONE #1 (Dosewallips River watershed):					
General	30,399,696		NO LEVY	0.00	
FLOOD ZONE #2 (Big Quilcene River watershed):					
General	24,819,214		NO LEVY	0.00	
FLOOD ZONE #3 (Little Quilcene River watershed):					
General	65,154,613		NO LEVY	0.00	

WATER DISTRICTS:

WATER DISTRICT #1:					
General	22,614,255		NO LEVY	0.00	
WATER DISTRICT #2:					
General	3,756,092		NO LEVY	0.00	

STATE FOREST PROTECTION ASSESSMENT:

Fire Patrol		F.P. TOTAL =		\$194,738.73	
-------------	--	---------------------	--	---------------------	--

JEFFERSON COUNTY 2015/2016 TAXING DISTRICTS COMPARISONS

TAXING DISTRICT	2014 VALUATION	LEVY AMOUNT	2015 VALUATION	LEVY AMOUNT	LEVY AMOUNT	LEVY
	2015 TAXES	2015	2016 TAXES	2016	DIFFERENCE	% DIFF
STATE SCHOOLS:	4,586,148,600	10,079,378.00	4,638,002,579	9,774,690.00	-\$304,688.00	-3.02%
COUNTY: Current Expense	4,587,247,864	7,383,187.10	4,639,591,919	7,500,601.63	\$117,414.53	1.59%
COUNTY: Mental Health	4,587,247,864	42,614.25	4,639,591,919	43,304.36	\$690.11	1.62%
COUNTY: Dev. Disabilities	4,587,247,864	42,614.25	4,639,591,919	43,304.36	\$690.11	1.62%
COUNTY: Veteran's Relief	4,587,247,864	43,150.58	4,639,591,919	43,849.38	\$698.80	1.62%
COUNTY: Conservation Futures	4,587,247,864	219,828.42	4,639,591,919	223,636.66	\$3,808.24	1.73%
COUNTY ROADS: General	3,287,866,796	3,479,333.86	3,298,790,528	3,549,169.83	\$69,835.97	2.01%
COUNTY ROADS: Diversion	3,287,866,796	720,000.00	3,298,790,528	720,000.00	\$0.00	0.00%
CITY OF P.T.: General	1,299,381,068	2,166,974.72	1,340,801,391	2,191,531.63	\$24,556.91	1.13%
CITY OF P.T.: Library LID Lift	1,299,381,068	1,008,212.67	1,340,801,391	1,019,508.70	\$11,296.03	1.12%
CITY OF P.T.: Fire LID Lift	1,299,381,068	665,366.06	1,340,801,391	673,312.36	\$7,946.30	1.19%
CITY OF P.T.: Mt. View Bond	*****	*****	1,316,507,613	67,011.62	*****	*****
CEMETERY DIST #1: General	261,675,066	5,000.00	262,165,894	5,000.00	\$0.00	0.00%
CEMETERY DIST #2: General	329,112,349	12,000.00	335,083,542	12,128.59	\$128.59	1.07%
CEMETERY DIST #3: General	58,084,994	4,000.00	61,396,775	4,000.00	\$0.00	0.00%
FIRE DISTRICT #1: General	1,506,072,410	1,969,270.78	1,511,054,153	2,009,744.92	\$40,474.14	2.06%
FIRE DISTRICT #2: General	335,631,766	419,539.71	341,755,310	427,991.71	\$8,452.00	2.01%
FIRE DISTRICT #3: General	970,668,635	1,456,002.95	967,275,244	1,450,912.87	-\$5,090.08	-0.35%
FIRE DISTRICT #3: M & O	963,556,568	513,000.00	958,644,387	539,654.03	\$26,654.03	5.20%
FIRE DISTRICT #4: General	261,959,071	327,448.84	262,349,935	333,651.33	\$6,202.49	1.89%
FIRE DISTRICT #5: General	71,262,271	71,262.27	71,337,705	71,337.70	\$75.43	0.11%
FIRE DISTRICT #7: General	2,866,126	1,853.88	2,820,216	1,865.12	\$11.24	0.61%
FIRE DISTRICT #8: General (Clall/Jeff)	57,793,104	83,087.56	61,143,725	85,179.84	\$2,092.28	2.52%
FIRE DISTRICT #9: General (Clall/Jeff)	*****	*****	2,656,385	1,992.29	*****	*****
CITY OF P.T.: E.M.S.	1,299,381,068	649,690.53	1,340,801,391	670,400.70	\$20,710.17	3.19%
FIRE DISTRICT #1: E.M.S.	1,508,369,372	754,184.69	1,513,365,960	756,682.98	\$2,498.29	0.33%
FIRE DISTRICT #3: E.M.S.	973,187,818	486,593.91	969,528,276	484,764.14	-\$1,829.77	-0.38%
FIRE DISTRICT #4: E.M.S.	263,006,541	131,503.27	263,501,383	131,750.69	\$247.42	0.19%
FIRE DISTRICT #5: E.M.S.	72,971,750	36,485.88	73,166,186	36,583.09	\$97.21	0.27%
FIRE DISTRICT #8: E.M.S. (Clall/Jeff)	58,116,633	29,058.32	61,429,193	29,853.63	\$795.31	2.74%
HOSPITAL DIST #1: General	30,372,562	22,365.45	29,242,908	21,932.18	-\$433.27	-1.94%
HOSPITAL DIST #2: General	4,556,651,121	158,236.61	4,610,106,207	166,897.03	\$8,660.42	5.47%
HOSPITAL DIST #2: 2004 Admin Bond	4,556,651,121	259,150.00	4,610,106,207	254,025.00	-\$5,125.00	-1.98%
LIBRARY DIST #1: General	3,287,866,796	1,643,933.40	3,298,790,528	1,649,395.26	\$5,461.86	0.33%
PARK & REC DIST #1: General	160,780,963	24,117.14	160,298,749	24,044.81	-\$72.33	-0.30%
PARK & REC DIST #2: General	*****	*****	*****	*****	*****	*****
PORT OF P.T.: General	4,587,247,864	927,469.52	4,639,591,919	942,242.43	\$14,772.91	1.59%
P.U.D. NO. 1: General	4,587,247,864	530,000.00	4,639,591,919	505,613.23	-\$24,386.77	-4.60%
SCHOOL DIST # 20: M & O	11,541,023	13,578.44	11,696,502	19,180.42	\$5,601.98	41.26%
SCHOOL DIST # 46: M & O	259,440,775	285,251.34	259,561,850	295,719.70	\$10,468.36	3.67%
SCHOOL DIST # 48: 1998 Bond	325,906,811	156,289.26	332,193,655	161,686.62	\$5,397.36	3.45%
SCHOOL DIST # 48: M & O	325,906,811	504,485.33	332,193,655	527,422.77	\$22,937.44	4.55%
SCHOOL DIST # 49: 2012 Capital Proj.	1,701,559,777	1,309,762.66	1,706,576,339	1,328,519.92	\$18,757.26	1.43%
SCHOOL DIST # 49: M & O	1,701,559,777	2,723,652.75	1,706,576,339	3,026,651.74	\$302,998.99	11.12%
SCHOOL DIST # 50: 2012 Capital Proj.	2,141,105,626	1,177,056.42	2,189,765,148	1,181,876.20	\$4,819.78	0.41%
SCHOOL DIST # 50: M & O	2,141,105,626	3,341,888.07	2,189,765,148	3,455,244.84	\$113,356.77	3.39%
SCHOOL DIST #323: 1996 Bond	*****	*****	*****	*****	*****	*****
SCHOOL DIST #323: M & O	53,022,881	84,854.76	55,876,539	84,741.20	-\$113.56	-0.13%
SCHOOL DIST #402: 1998 & 2009 Bond	18,960,030	37,435.56	17,726,773	37,917.39	\$481.83	1.29%
SCHOOL DIST #402: M & O	18,960,030	25,476.87	17,726,773	24,799.94	-\$676.93	-2.66%
LEVY Sub-Total:		\$46,025,646.08		\$46,611,324.84	\$585,678.76	1.27%
FIRE PATROL		196,092.97		194,738.73	-\$1,354.24	-0.69%
TOTAL LEVY		\$46,221,739.05	TOTAL LEVY	\$46,806,063.57	\$584,324.52	1.26%

TAX CODE	TAXING DISTRICTS	JEFFERSON COUNTY LEVY RATES FOR 2001 THROUGH 2016															
		2001	2002	2003	2004	2005	2006	2007	2008	2009	2010	2011	2012	2013	2014	2015	2016
100	C-50H2	12.14877	11.31213	11.42236	11.19749	10.81370	8.81417	8.36641	8.10455	8.02580	7.78239	8.44373	8.76087	9.30400	10.16488	9.85877	9.76944
101	1-50H2L1	11.24693	10.82650	10.91089	10.56880	10.09294	8.82825	8.30282	7.64737	7.07788	6.94680	7.25216	7.39992	8.05762	8.37362	8.18031	8.11566
102	1-50E1H2L1	11.74693	11.32650	11.41089	11.00324	10.52681	9.29674	8.77481	8.02974	7.39857	7.27191	7.75216	7.89992	8.55762	8.87362	8.68031	8.61566
103	1-50E5H2L1	11.74693	11.32650	11.41020	11.06880	10.56457	9.30036	8.80282	8.14737	7.41768	7.28959	7.75216	7.89992	8.55762	8.87362	8.68031	8.61566
105	1-50E5H2C3L1								8.14737	7.46760	7.33902	7.80157	7.90056	8.62796	8.94321	8.74917	8.68081
106	1-50E8H2L1											7.75216	7.89992	8.55762	8.87362	8.68031	8.60164
107	1-50E8H2C3L1											7.80157	7.90056	8.62796	8.94321	8.74917	8.66679
111	1-50F1E1H2L1	12.74693	12.32650	12.41089	11.86654	11.39309	10.12164	9.60481	8.70220	7.96261	7.84373	8.75216	9.01026	9.87259	10.20192	9.98786	9.94569
119	1-50F1E1H2L1FARM																7.83817
151	1-50F5E5H2L1	12.71817	12.32650	12.40783	12.06880	11.49958	10.23761	9.72722	9.08270	8.04971	7.92782	8.75216	8.89992	9.55762	9.87362	9.68031	9.61566
152	1-50F5E5H2C3L1								9.08270	8.09963	7.97725	8.80157	8.90056	9.62796	9.94321	9.74917	9.68081
181	1-50F8E8H2C3L1												8.98905	9.18709	10.00256	10.36913	10.18684
201	1-49H2L1	10.84040	10.67064	10.46993	9.73556	9.51427	8.99088	8.88836	6.88662	6.64297	6.70805	7.03468	8.16618	8.35652	8.50925	8.44016	8.55002
202	1-49E1H2L1	11.34040	11.17064	10.96993	10.17000	9.94814	9.45937	9.36035	7.26899	6.96366	7.03316	7.53468	8.66618	8.85652	9.00925	8.94016	9.05002
203	1-49E3H2L1	11.34040	11.17064	10.96993	10.19160	9.97385	9.44955	9.35157	7.38662	7.14297	7.20805	7.53468	8.66618	8.85652	9.00925	8.94016	9.05002
205	1-49H2L1P1				9.79175	9.57501	8.99088	8.88836	7.03404	6.79143	6.85315	7.18025	8.31211	8.50314	8.65749	8.59016	8.70002
211	1-49F1E1H2L1	12.34040	12.17064	11.96993	11.03330	10.81442	10.28427	10.19035	7.94145	7.52770	7.60498	8.53468	9.77652	10.17149	10.33755	10.24771	10.38005
219	1-49F1E1H2L1FARM			9.10004	8.21843	8.04978	7.73221	7.83690	5.90095	5.58619	5.66028	6.39098	7.44875	7.85137	8.06652	8.04992	8.27252
221	1-49F2H2L1	11.80537	11.64628	11.31837	10.58787	10.37747	9.86117	9.56003	7.55002	7.31711	7.39010	7.74513	8.89932	9.10159	9.26492	9.69016	9.80235
222	1-49F2H2L1P1				10.64406	10.43821	9.86117	9.56003	7.69744	7.46557	7.53520	7.89070	9.04525	9.24821	9.41316	9.84016	9.95235
231/232	1-49F3E3H2L1/+W1	12.84040	12.67064	12.46993	11.55928	11.35045	10.82369	10.74038	8.68662	8.45762	8.53900	8.87767	10.16618	10.35580	11.10212	10.97256	11.11295
301	1-48H2C2L1	10.02895	9.66427	8.94086	8.63580	8.93695	8.46020	7.61887	6.84985	6.88084	7.05220	7.41907	8.00078	8.13326	8.27277	8.1337	8.10864
302	1-48H2C2L1P1	10.14006	9.73427	9.00073	8.69199	8.99769	8.46020	7.61887	6.99727	7.02930	7.19730	7.56464	8.14671	8.27988	8.42101	8.2837	8.25864
303/304	1-48H2C2L1Z1+Z2	10.02895	9.66427	8.94086	8.63580	8.93695	8.46020	7.61887	6.84985	6.88084	7.05220	7.41907	8.00078	8.13326	8.27277	8.1337	8.10864
305	1-48E5H2C2L1	10.52895	10.16427	9.44017	9.13580	9.40858	8.93231	8.11887	7.34985	7.22064	7.39499	7.91907	8.50078	8.63326	8.77277	8.6337	8.60864
306	1-48E3H2C2L1P1	10.64006	10.23427	9.50073	9.14803	9.45727	8.91887	8.08208	7.49727	7.52930	7.69730	8.06464	8.64671	8.77988	8.92101	8.7837	8.75864
307	1-48H2C2L1Z3	10.02895	9.66427	8.94086	8.63580	8.93695	8.46020	7.61887	6.84985	6.88084	7.05220	7.41907	8.00078	8.13326	8.27277	8.1337	8.10864
320/321	1-48F2H2C2L1+Z2	10.99392	10.63991	9.78930	9.48811	9.80015	9.33049	8.29054	7.51325	7.55498	7.73425	8.12952	8.73392	8.87833	9.02844	9.3837	9.36097
323	1-48F2H2C2L1P1	11.10503	10.70991	9.84917	9.54430	9.86089	9.33049	8.29054	7.66067	7.70344	7.87935	8.27509	8.87985	9.02495	9.17668	9.5337	9.51097
324	1-48F2H2C2L1Z3	10.99392	10.63991	9.78930	9.48811	9.80015	9.33049	8.29054	7.51325	7.55498	7.73425	8.12952	8.73392	8.87833	9.02844	9.3837	9.36097
329	1-48F2H2C2L1FARM			6.91941	6.67324	7.03351	6.77843	5.93709	5.47275	5.61347	5.78955	5.98582	6.40615	6.55821	6.75741	7.18591	7.25345
331	1-48F3E3H2C2L1P1	12.14006	11.73427	11.00073	10.51571	10.83387	10.29301	9.47089	8.79727	8.84395	9.02825	9.40763	10.14671	10.27916	11.01388	10.8161	10.82158
351	1-48F5E5H2C2L1	11.50019	11.16427	10.43780	10.13580	10.34359	9.86956	9.04327	8.28518	7.85267	8.03322	8.91907	9.50078	9.63326	9.77277	9.6337	9.60864
401/402	1-46E4H2C1L1/+Z1P2	8.96759	8.78469	8.52799	8.44939	8.33229	8.01040	7.19376	6.31795	6.06889	6.63844	6.91346	7.56093	7.69119	7.74897	7.68834	7.65640
403	1-46E4H2C1L1Z2P2	8.96759	8.78469	8.52799	8.44939	8.33229	8.01040	7.19376	6.31795	6.06889	6.63844	6.91346	7.56093	7.69119	7.74897	7.68834	7.65640
404/405/406	1-46E4H2L1/+Z1/+Z2P2	8.95424	8.77142	8.51632	8.43795	8.32100	7.99919	7.18582	6.31016	6.06125	6.63086	6.90592	7.55333	7.67254	7.73041	7.66923	7.63733
440/443	1-46F4E4H2C1L1Z1+Z2	10.65241	10.46356	10.03558	9.94403	9.82516	9.48983	8.25648	7.35697	6.75763	7.33412	7.62132	8.27937	8.41898	8.48103	8.93834	9.2818
441/442	1-46F4E4H2C1L1/+W2P2	10.65241	10.46356	10.03558	9.94403	9.82516	9.48983	8.25648	7.35697	6.75763	7.33412	7.62132	8.27937	8.41898	8.48103	8.93834	9.2818
444/445/446	1-46F4E4H2L1/+Z1/+Z2P2	10.63906	10.45029	10.02391	9.93259	9.81387	9.47862	8.24854	7.34918	6.74999	7.32654	7.61378	8.27177	8.40033	8.46247	8.91923	9.0911
501	1-20L1	11.36978	11.65409	12.42656	8.51234	7.94982	7.12853	6.60917	6.41349	6.15315	7.04789	8.04810	7.44672	7.40597	7.61009	7.15468	7.54656
502	1-20H1L1	12.11978	12.40409	13.17656	9.26234	8.69982	7.87853	7.35917	7.16349	6.90315	7.77228	8.77907	8.19672	8.15318	8.35125	7.89105	8.29656
571	1-20F7H1L1	13.10296	13.40326	14.17364	10.26234	9.69982	8.87853	8.35182	8.16349	7.89336	8.74159	9.72227	8.97118	8.75140	8.78800	8.53787	8.95790
601	1-402H1L1	11.54397	11.27875	11.03227	10.82296	10.27209	10.00046	9.28770	8.25938	7.67618	9.19661	9.45850	10.09746	10.31932	10.3646	10.03267	10.19472
691	1-402F9H1L1																10.94472
701	1-323E5H2L1	10.50652	9.02193	10.15289	9.60176	9.23772	8.53124	8.02059	7.04807	6.66831	6.77288	7.48938	8.42022	8.90896	8.86049	8.17008	8.01460
702	1-323E5H2C3L1								7.04807	6.71823	6.82231	7.53879	8.42000	8.97930	8.93008	8.23894	8.07975
703	1-323E8H2C3L1											7.53879	8.42086	8.97930	8.93008	8.23894	8.06574
751	1-323F5E5H2L1	11.47776	10.02193	11.15052	10.60176	10.17273	9.46849	8.94499	7.98340	7.30034	7.41111	8.48938	9.42022	9.90896	9.86049	9.17008	9.01460
752	1-323F5E5H2C3L1								7.98340	7.35026	7.46054	8.53879	9.42086	9.97930	9.93008	9.23894	9.07975
781	1-323F8E8H2C3L1											8.72627	9.70739	10.35390	10.35600	9.67661	9.45885